



Hornsea Project Four: Plans and Drawings

PINS Document Reference: D1.11.1
APFP Regulation 5(2)(l)

Volume D1, **11.1: Tree Preservation Order and Hedgerow Plan**

Prepared	David Brooks, Ørsted, June 2021
Checked	Hannah Towner-Roethe, Ørsted, June 2021
Accepted	Keith Lynch, Ørsted, June 2021
Approved	Jamie Baldwin, Ørsted, June 2021
Doc No:	D1.11.1
Version:	A



Hornsea Project Four Offshore Wind Farm

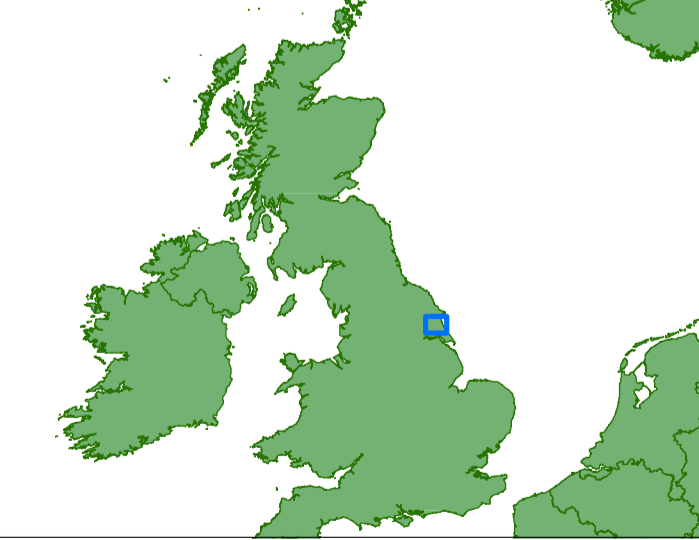
Tree Preservation Order and Hedgerow Plan

Index Sheet

APFP Regulations Reference - 5(2)(b) Application Document Number - D1.11.1

-  Sheet Boundary
-  Order Limits

Sources:
 Service Layer Credits. Contains OS data © Crown Copyright and database right 2020.
 © Crown copyright and database rights (2021) Ordnance Survey 0100031673. All rights reserved.



Coordinate system: British National Grid
 Vertical reference: ODN
 Scale @ A1: 1:55,000
 0 625 1,250 2,500 Meters
 0 625 1,250 2,500 Yards

REV	REVISION	DATE
A	Final base for DCO	24/01/2021
B	Updated service and/or project elements, following consultation	16/05/2021

Tree Preservation Order and Hedgerow Plan - Index Sheet
 Document no: HOW040357
 Created by: XDAO
 Checked by: HATOW
 Accepted by: KELLY
 Approved by: JAMIB






Hornsea Project Four Offshore Wind Farm

Tree Preservation Order and Hedgerow Plan

Sheet 1 of 28

APFP Regulations Reference - 5(2)(b) Application Document Number - D1.11.1

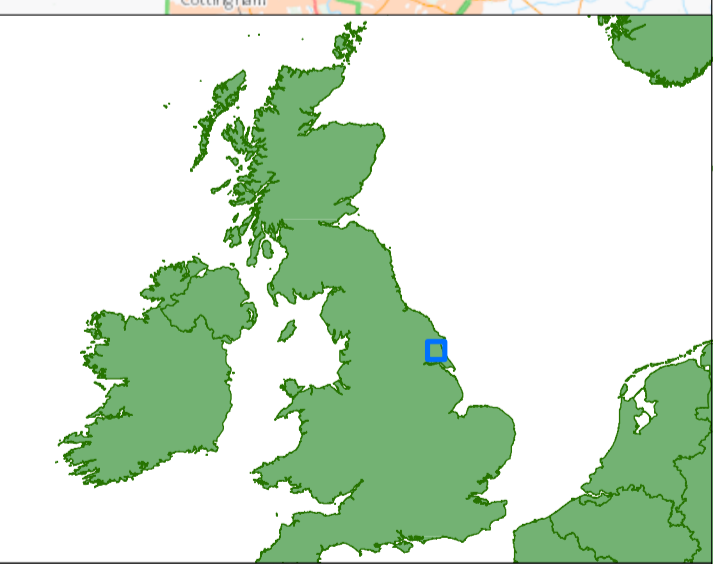
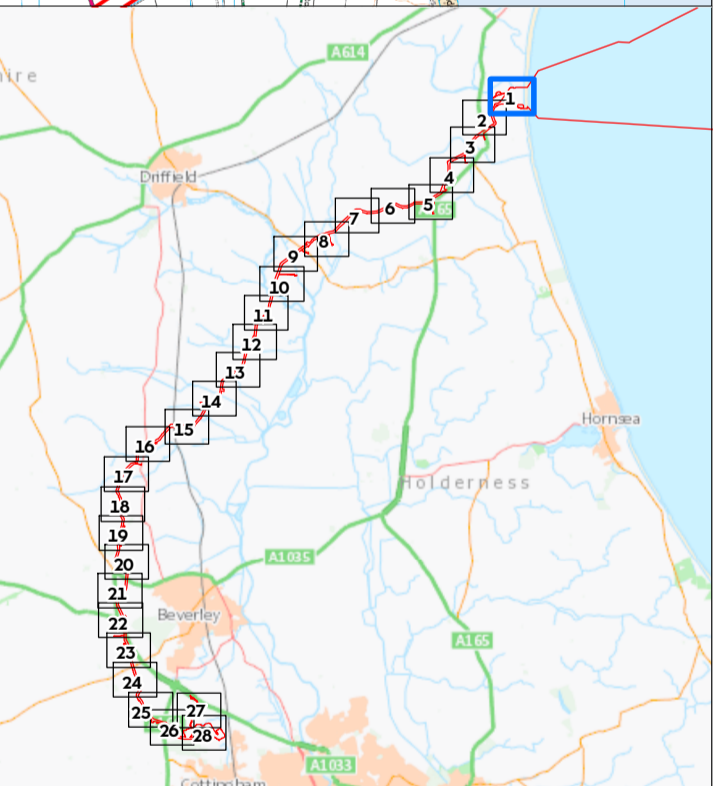
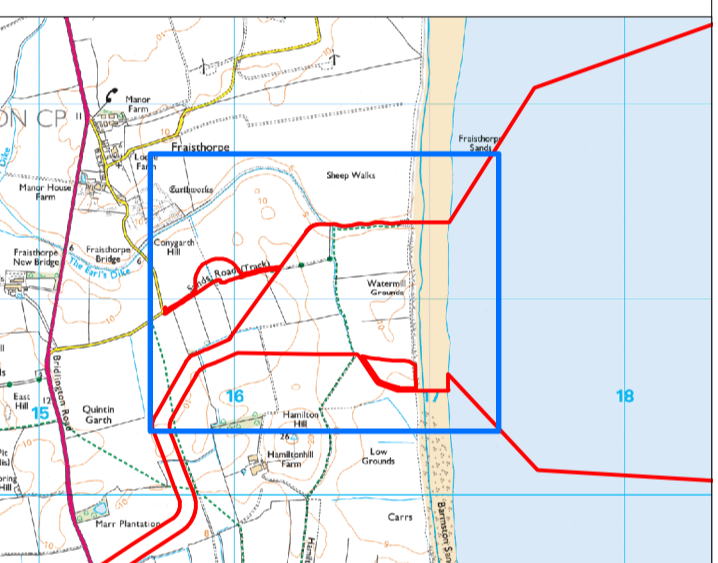
-  Sheet Boundary
-  Order Limits
- Hedgerows**
-  Other Hedgerow**

Hedgerow Notes:

Important*: The hedgerow fulfills the criteria for Importance, set out in the Hedgerow Regulations (1997).

Other**: The hedgerow has been surveyed as part of the Extended Phase 1 habitat survey and/or hedgerow ecological survey, or by desk-based assessment. It has not been found to be important according to the Hedgerow Regulations (1997).

Sources:
 © Natural England (2020)
 Service Layer Credits: Contains OS data © Crown Copyright and database right 2020.
 © Crown copyright and database rights (2021) Ordnance Survey 0100033673. All rights reserved.



Coordinate system: British National Grid
 Vertical reference: ODN
 Scale @ A1: 1:2,500

0 25 50 100 Meters
 0 25 50 100 Yards

GRID NORTH

REV	REVISION	DATE
1	First Issue/ISSO	26/01/2021
A	Updated various onshore project elements, following consultation	16/06/2021

Tree Preservation Order and Hedgerow Plan
 Document no: HOW040357
 Created by: XDAOO
 Checked by: HATOW
 Accepted by: KELLY
 Approved by: JAMIB






Hornsea Project Four Offshore Wind Farm

Tree Preservation Order and Hedgerow Plan

Sheet 2 of 28

APFP Regulations Reference - 5(2)(b) Application Document Number - D1.1.1.1

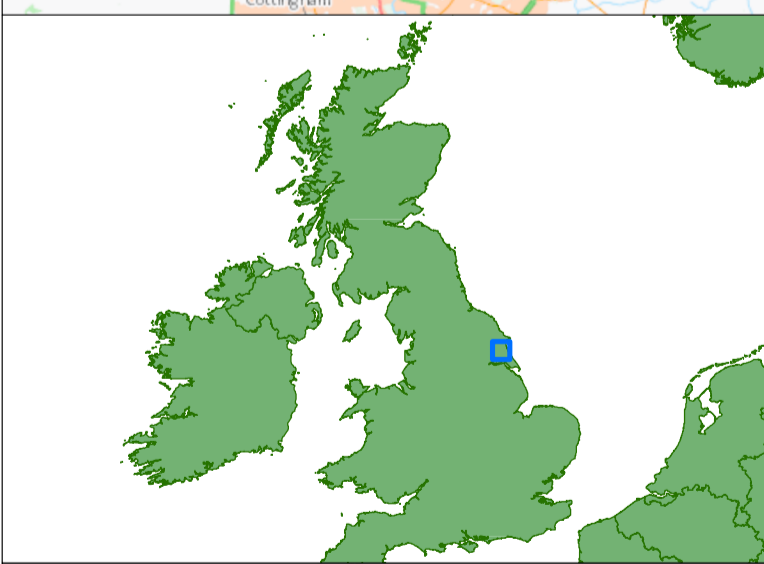
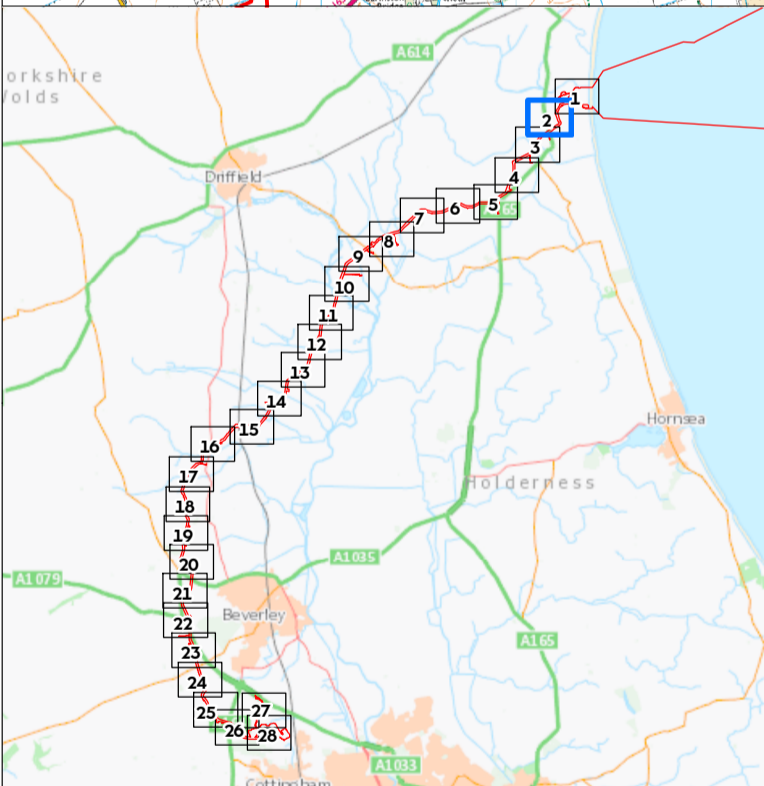
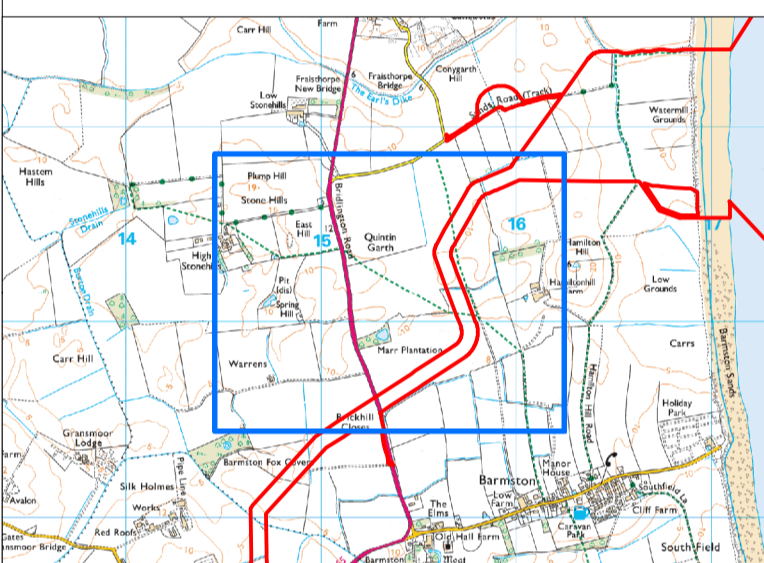
- Sheet Boundary
- Order Limits
- Hedgerows**
- Other Hedgerow**

Hedgerow Notes:

Important*: The hedgerow fulfills the criteria for Importance, set out in the Hedgerow Regulations (1997).

Other**: The hedgerow has been surveyed as part of the Extended Phase 1 habitat survey and/or hedgerow ecological survey, or by desk-based assessment. It has not been found to be important according to the Hedgerow Regulations (1997).

Sources:
© Natural England (2020)
Service Layer Credits: Contains OS data © Crown Copyright and database right 2020.
© Crown copyright and database rights (2021) Ordnance Survey 0300033673. All rights reserved.



Coordinate system: British National Grid
Vertical reference: ODN
Scale @ A1: 1:2,500

0 25 50 100 Meters
0 25 50 100 Yards

GRID NORTH

REV	REVISION	DATE
A	Updated various onshore project elements, following consultation	14/09/2021

Tree Preservation Order and Hedgerow Plan
Document no: HOW040357
Created by: XDAOO
Checked by: HATOW
Accepted by: KELLY
Approved by: JAMIB








Hornsea Project Four Offshore Wind Farm

Tree Preservation Order and Hedgerow Plan

Sheet 3 of 28

APFP Regulations Reference - 5(2)(b) Application Document Number - D.1.1.1.1

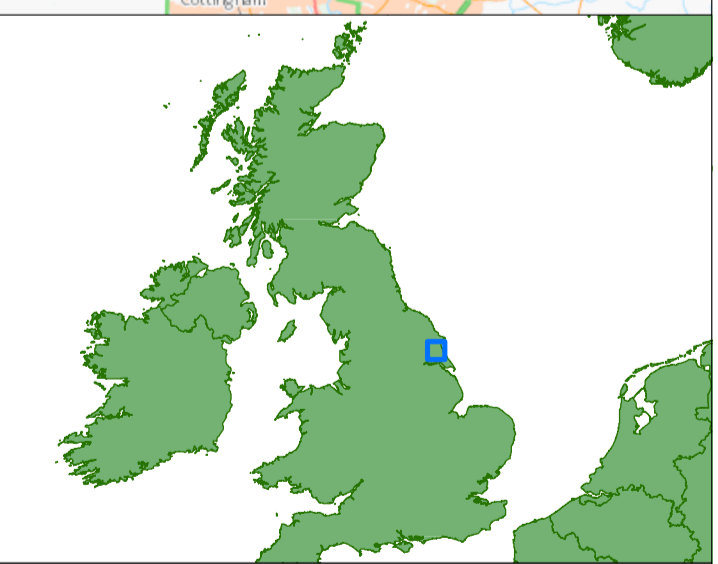
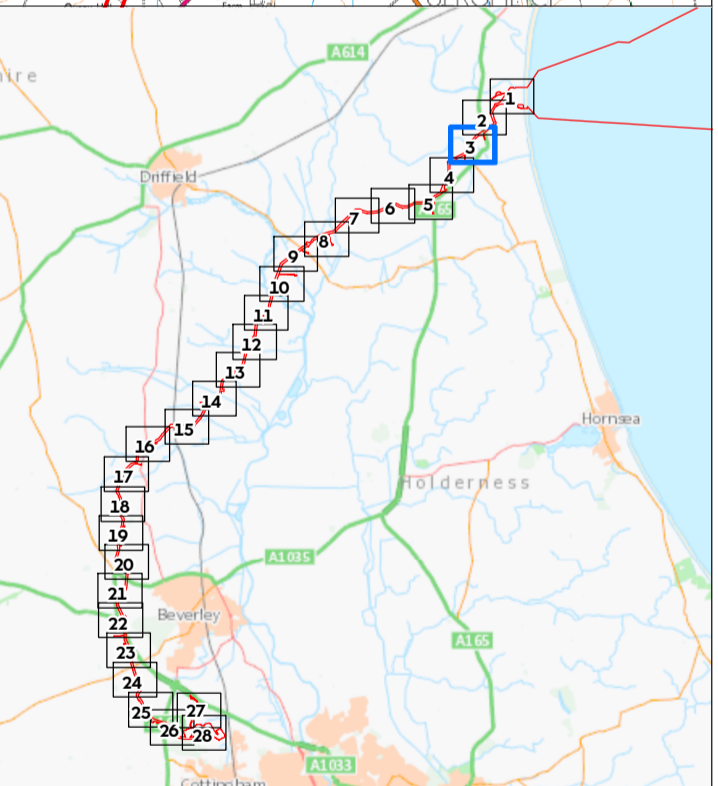
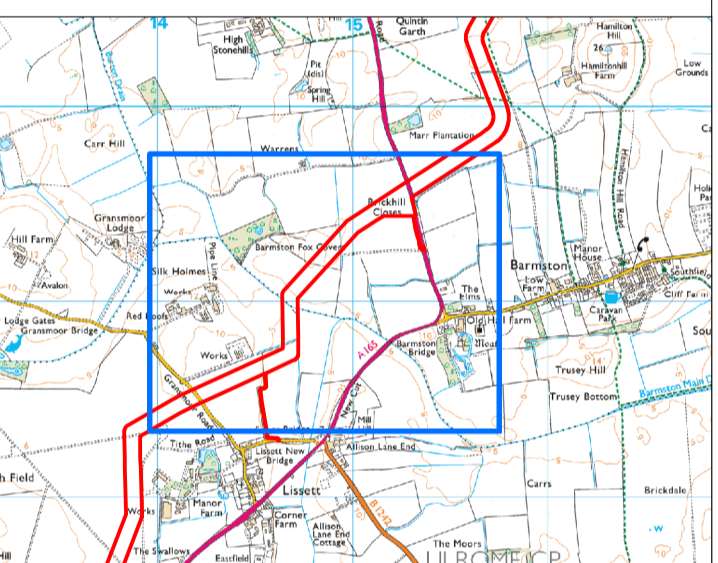
-  Sheet Boundary
-  Order Limits
- Hedgerows**
 -  Important Hedgerow*
 -  Other Hedgerow**
-  Tree Preservation Order
(East Riding of Yorkshire Council)

Hedgerow Notes:

Important*: The hedgerow fulfills the criteria for Importance, set out in the Hedgerow Regulations (1997).

Other**: The hedgerow has been surveyed as part of the Extended Phase 1 habitat survey and/or hedgerow ecological survey, or by desk-based assessment. It has not been found to be important according to the Hedgerow Regulations (1997).

Sources:
 © Natural England (2020)
 Sentinel Layer Credits: Cartians OS data © Crown Copyright and database right 2020.
 © Crown copyright and database rights (2021) Ordnance Survey 0100033673. All rights reserved.



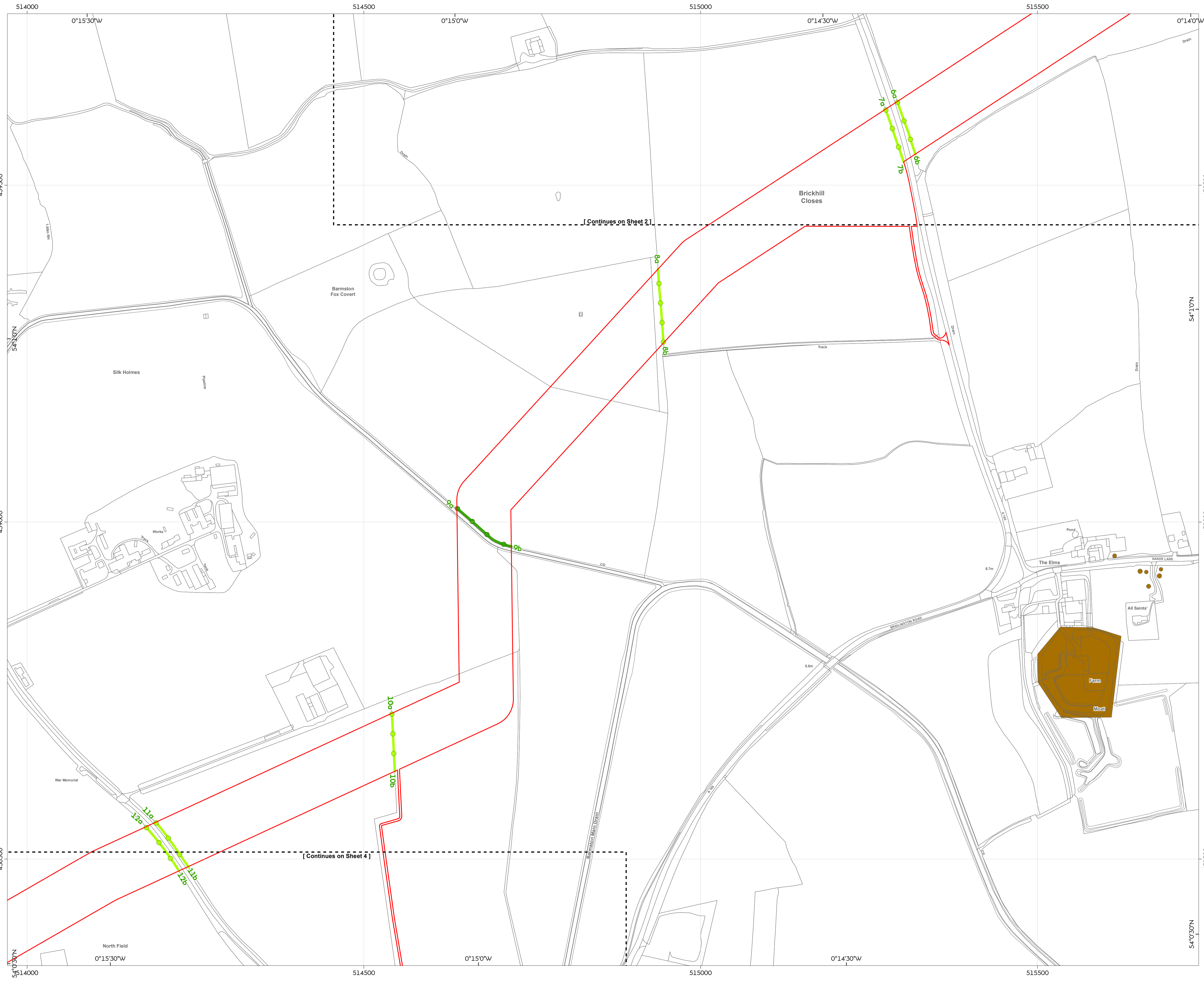
Coordinate system: British National Grid
 Vertical reference: ODN
 Scale @ A1: 1:2,500

0 25 50 100 Meters
 0 25 50 100 Yards

GRID NORTH

REV	REVISION	DATE
A	Updated various offshore project elements, following consultation	14/06/2021

Tree Preservation Order and Hedgerow Plan
 Document no: HOW040357
 Created by: XDAOO
 Checked by: HATOW
 Accepted by: KELLY
 Approved by: JAMIB



[Continues on Sheet 2]





[Continues on Sheet 4]

Hornsea Project Four Offshore Wind Farm

Tree Preservation Order and Hedgerow Plan

Sheet 5 of 28

APFP Regulations Reference: 5(2)(b) Application Document Number: D1.1.1.1

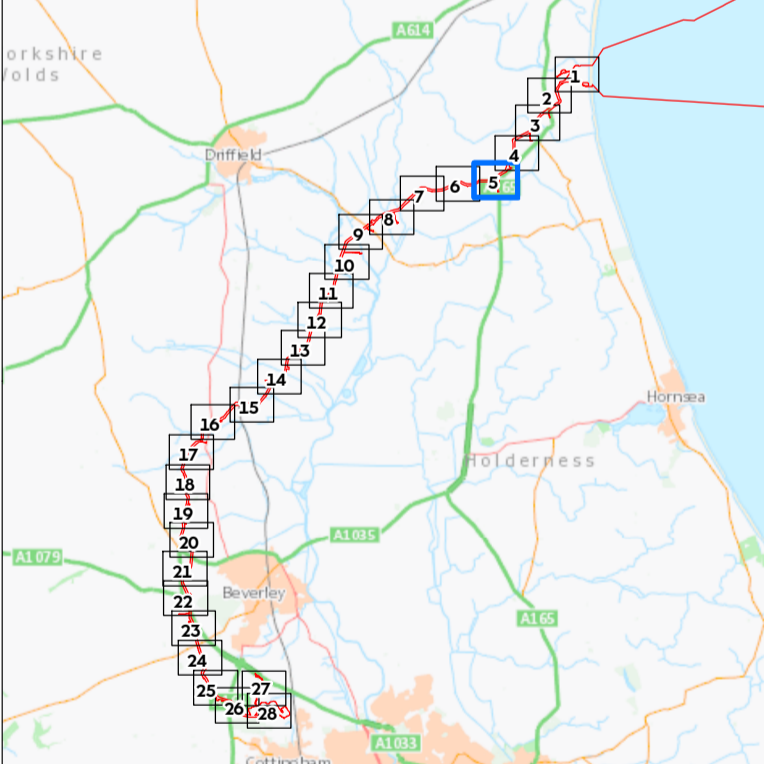
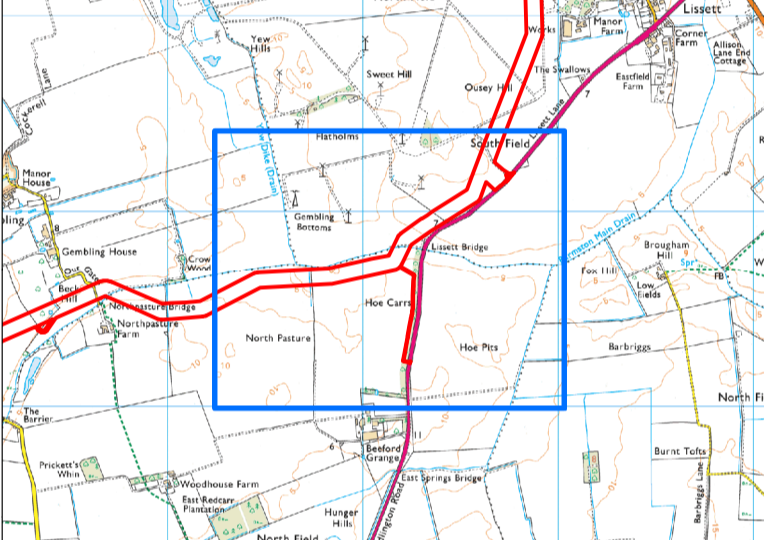
-  Sheet Boundary
-  Order Limits
- Hedgerows**
-  Important Hedgerow*
-  Other Hedgerow**

Hedgerow Notes:

Important*: The hedgerow fulfills the criteria for Importance, set out in the Hedgerow Regulations (1997).

Other**: The hedgerow has been surveyed as part of the Extended Phase 1 habitat survey and/or hedgerow ecological survey, or by desk-based assessment. It has not been found to be important according to the Hedgerow Regulations (1997).

Sources:
© Natural England (2020)
Service Layer Credits: Contains OS data © Crown Copyright and database right 2020.
© Crown copyright and database rights (2021) Ordnance Survey 0100031673. All rights reserved.



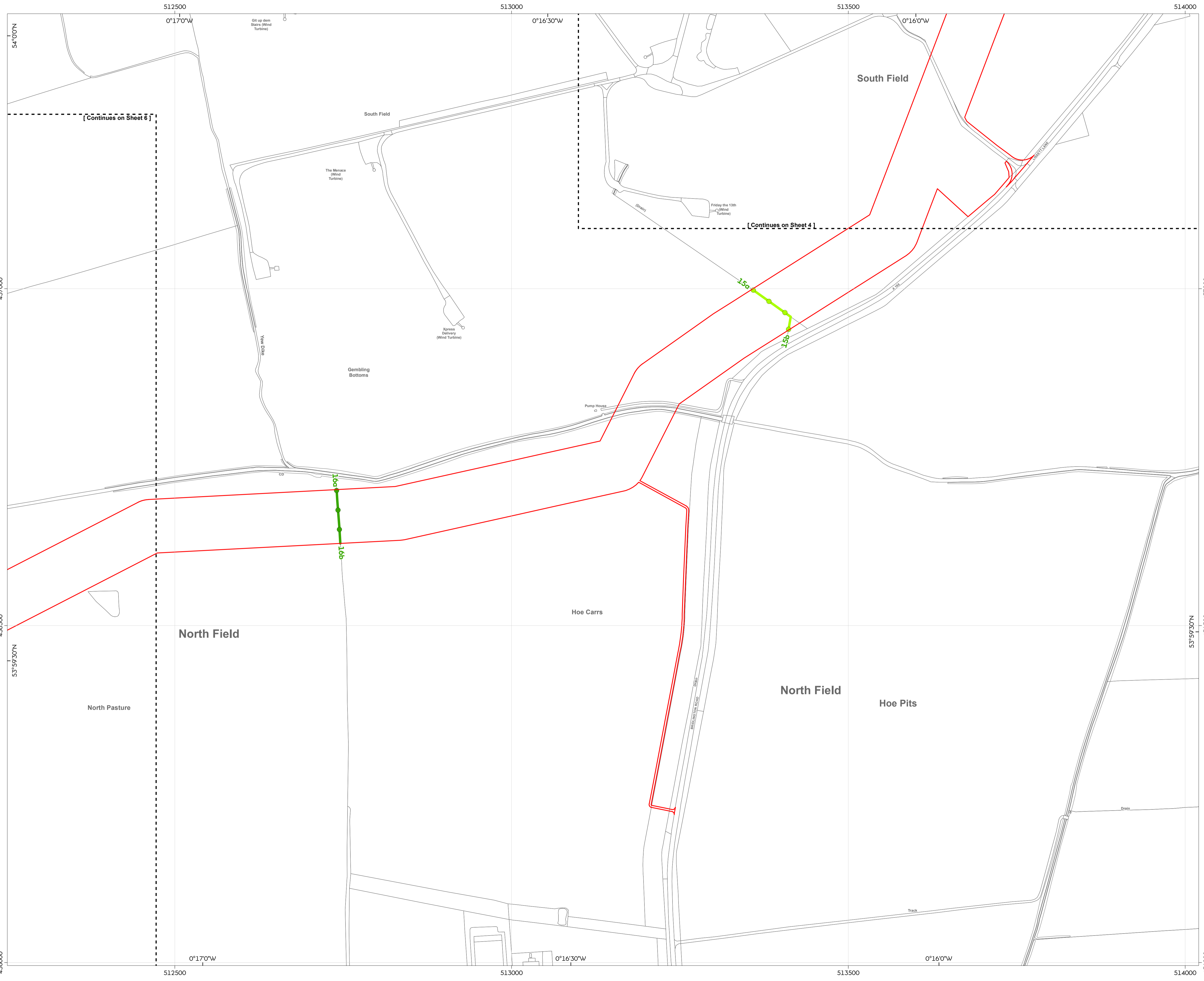
Coordinate system: British National Grid
Vertical reference: ODN
Scale @ A1: 1:2,500

0 25 50 100 Meters
0 25 50 100 Yards

GRID NORTH

REV	REVISION	DATE
1	First Issue	28/01/2021
A	Updated various offshore project elements, following consultation	16/06/2021

Tree Preservation Order and Hedgerow Plan
Document no: HOW040357
Created by: XDAOO
Checked by: HATOW
Accepted by: KELLY
Approved by: JAMIB



512500 513000 513500 514000

0°17'0"W 0°16'30"W 0°16'0"W

54°0'0"N 53°59'30"N

457000 456500 456000

South Field

North Field

Hoe Carrs

Hoe Pits

North Pasture

Gembling Bottoms

The Menace (Wind Turbine)

Friday the 13th (Wind Turbine)

Xpress Delivery (Wind Turbine)

Gilt up down Stairs (Wind Turbine)

Pump House

Track

Drain

1.5b

1.5b

1.6b

1.6b

[Continues on Sheet 6]





[Continues on Sheet 4]

Hornsea Project Four Offshore Wind Farm

Tree Preservation Order and Hedgerow Plan

Sheet 6 of 28

APFP Regulations Reference - 5(2)(b) Application Document Number - D1.1.1.1

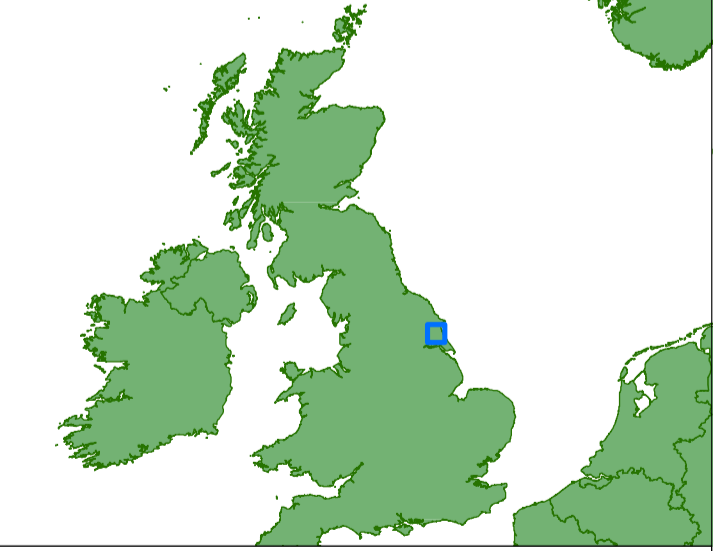
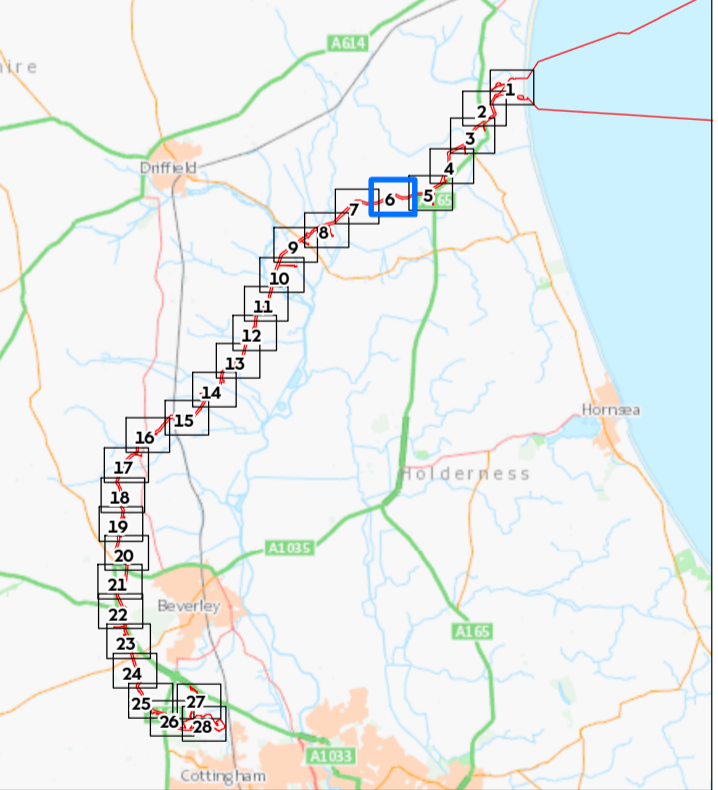
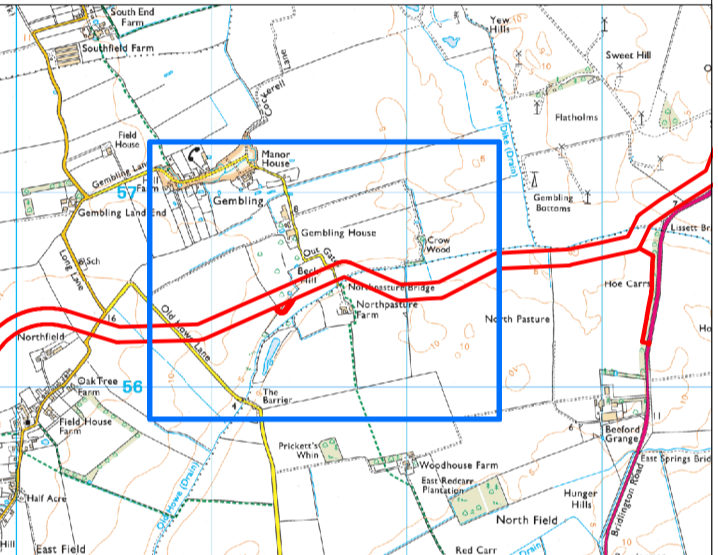
-  Sheet Boundary
-  Order Limits
- Hedgerows**
-  Important Hedgerow*
-  Other Hedgerow**

Hedgerow Notes:

Important*: The hedgerow fulfills the criteria for Importance, set out in the Hedgerow Regulations (1997).

Other**: The hedgerow has been surveyed as part of the Extended Phase 1 habitat survey and/or hedgerow ecological survey, or by desk-based assessment. It has not been found to be important according to the Hedgerow Regulations (1997).

Sources:
© Natural England (2020)
Service Layer Credits: Contains OS data © Crown Copyright and database right 2020.
© Crown copyright and database rights (2021) Ordnance Survey 0100033673. All rights reserved.




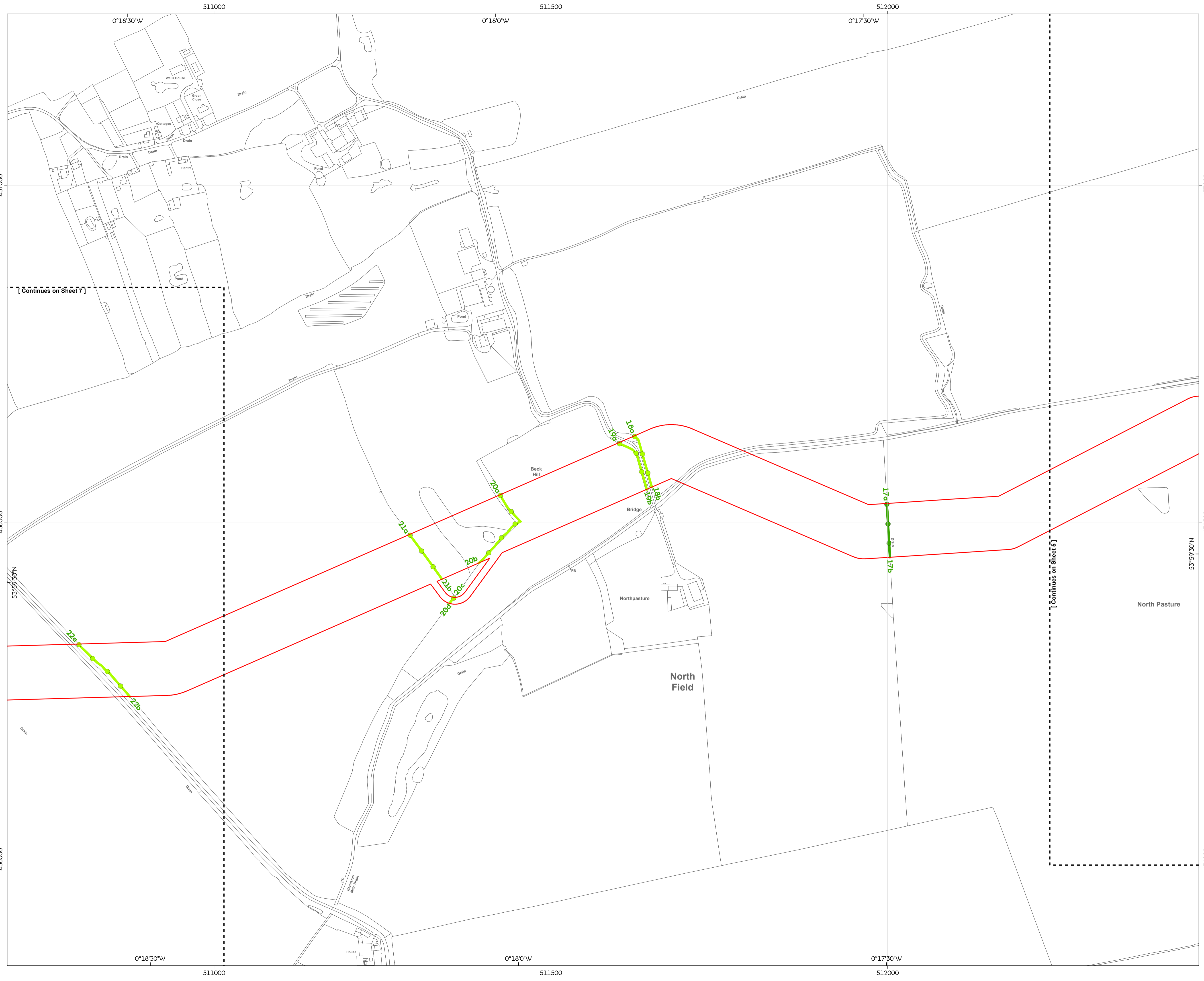
Coordinate system: British National Grid
Vertical reference: ODN
Scale @ A1: 1:2,500

0 25 50 100 Meters
0 25 50 100 Yards

GRID NORTH

REV	REVISION	DATE
1	First Issue (D1.1.1.1)	28/01/2021
A	Updated various onshore project elements, following consultation	14/06/2021

Tree Preservation Order and Hedgerow Plan
Document no: HOW040357
Created by: XDAOO
Checked by: HATOW
Accepted by: KELLY
Approved by: JAMIB

[Continues on Sheet 7]




[Continues on Sheet 5]

Hornsea Project Four Offshore Wind Farm

Tree Preservation Order and Hedgerow Plan

Sheet 7 of 28

APFP Regulations Reference - 5(2)(b) Application Document Number - D1.11.1

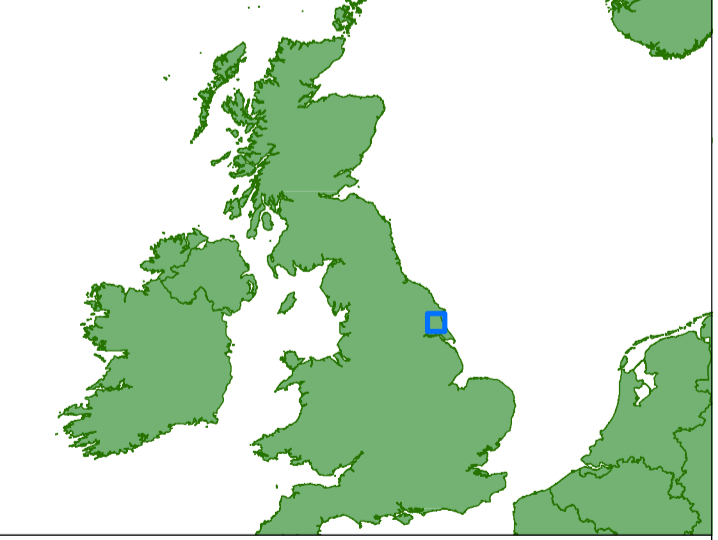
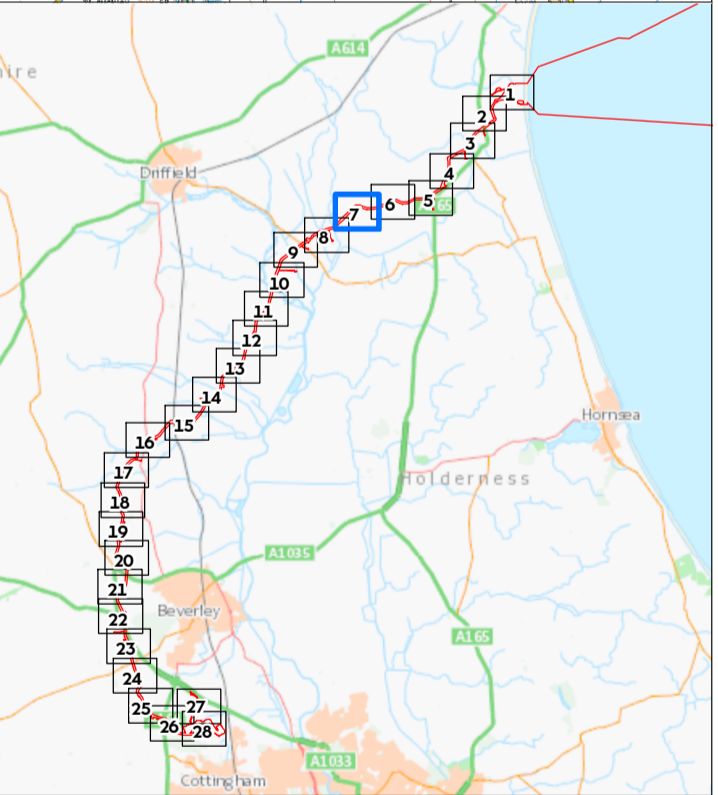
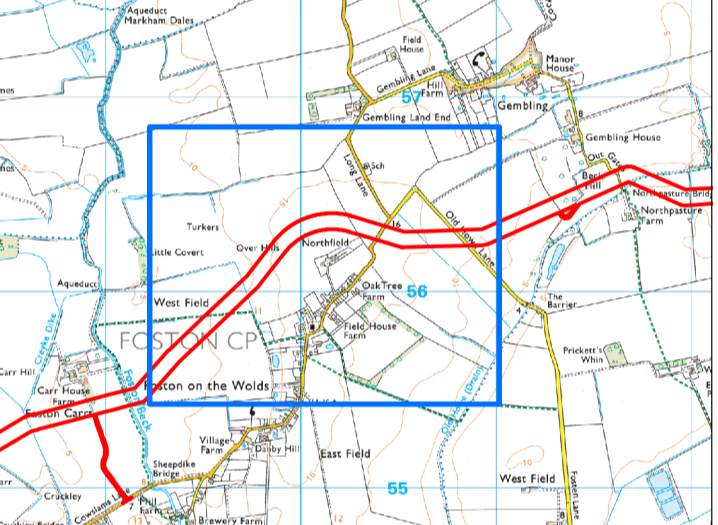
-  Sheet Boundary
-  Order Limits
- Hedgerows**
-  Other Hedgerow**

Hedgerow Notes:

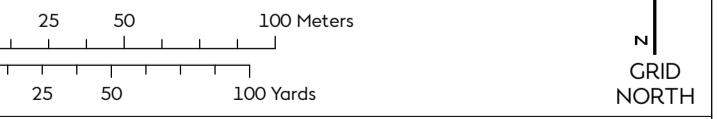
Important*: The hedgerow fulfills the criteria for Importance, set out in the Hedgerow Regulations (1997).

Other**: The hedgerow has been surveyed as part of the Extended Phase 1 habitat survey and/or hedgerow ecological survey, or by desk-based assessment. It has not been found to be important according to the Hedgerow Regulations (1997).

Sources:
© Natural England (2020)
Service Layer Credits: Contains OS data © Crown Copyright and database right 2020.
© Crown copyright and database rights (2021) Ordnance Survey 0100033673. All rights reserved.




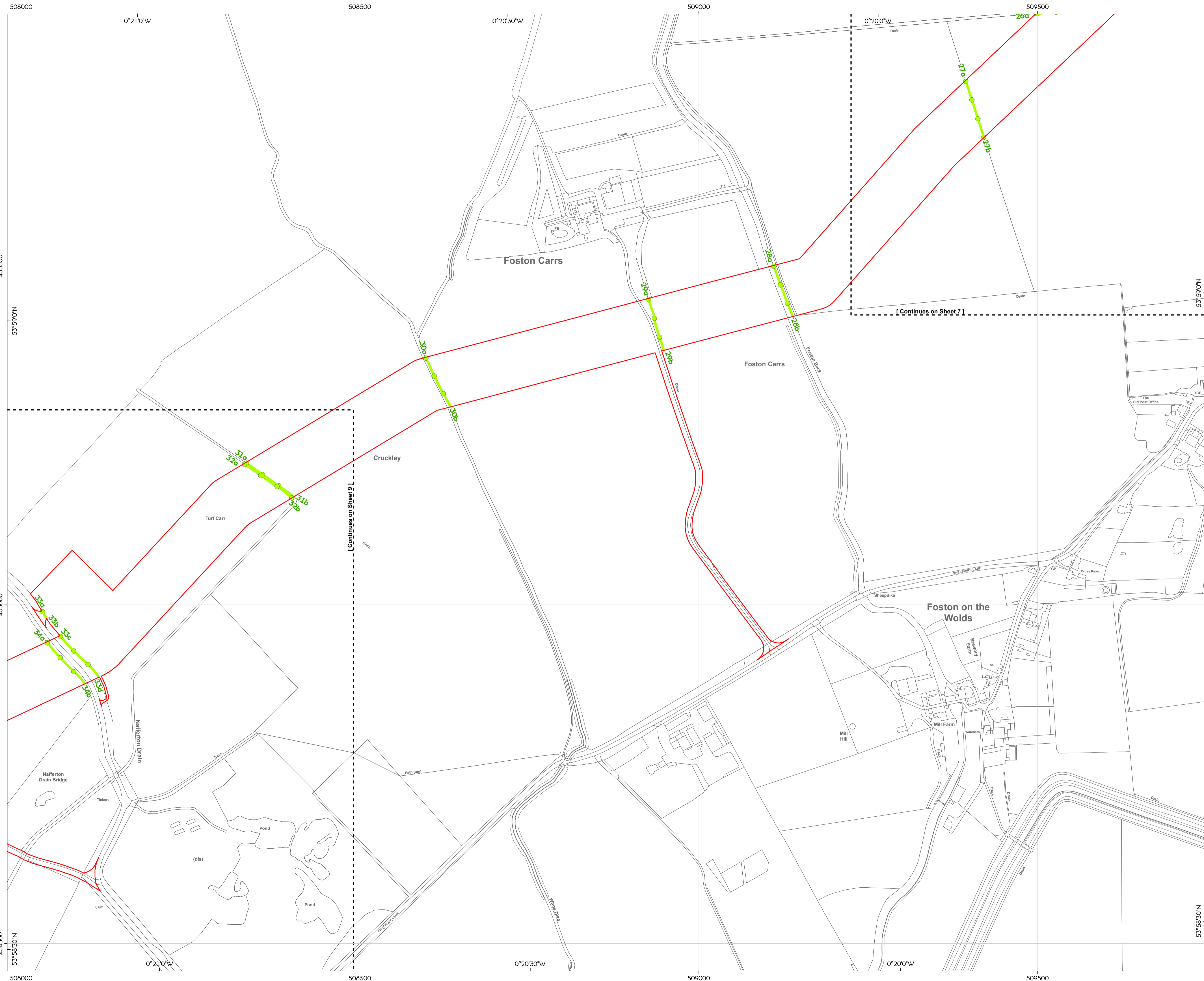
Coordinate system: British National Grid
Vertical reference: ODN
Scale @ A1: 1:2,500



REV	REVISION	DATE
1	First issue for IFC	26/01/2023
A	Updated various onshore project elements, following consultation	16/06/2023

Tree Preservation Order and Hedgerow Plan
Document no: HOW040357
Created by: XDAOO
Checked by: HATOW
Accepted by: KELLY
Approved by: JAMIB



Hornsea Project Four Offshore Wind Farm

Tree Preservation Order and Hedgerow Plan

Sheet 8 of 28

APFP Regulations Reference - 5(2)(b) Application Document Number - D1.1.1.1

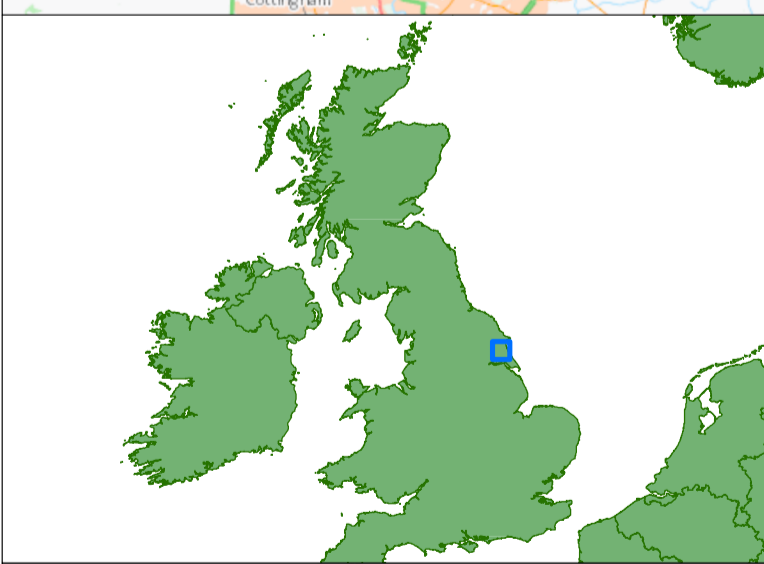
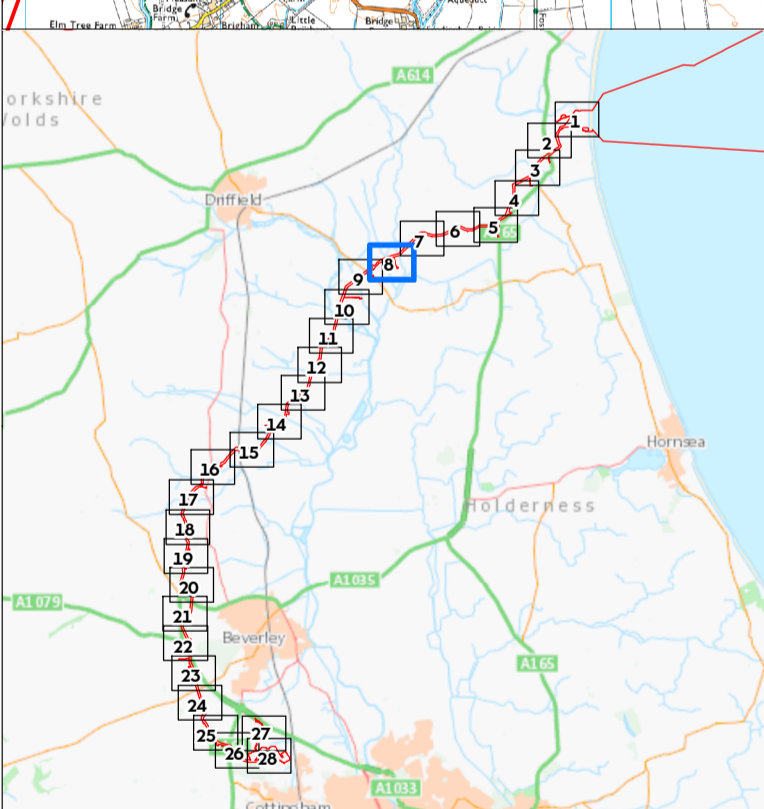
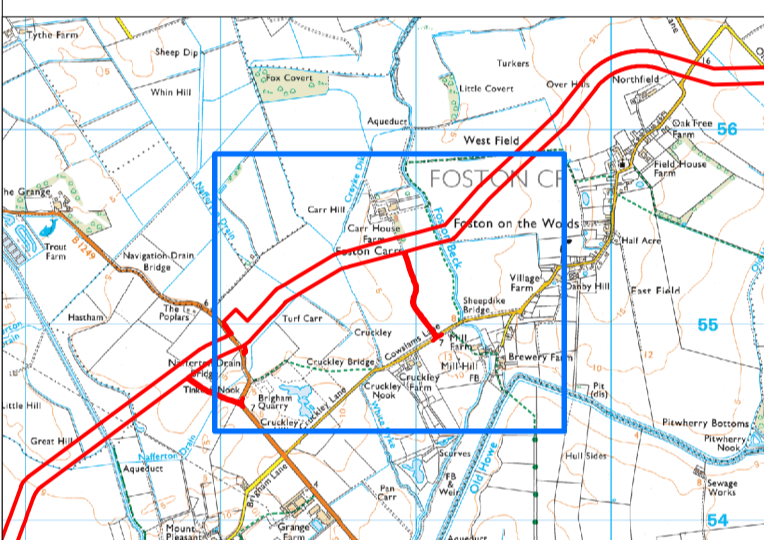
- Sheet Boundary
- Order Limits
- Hedgerows**
- Other Hedgerow**

Hedgerow Notes:

Important*: The hedgerow fulfills the criteria for Importance, set out in the Hedgerow Regulations (1997).

Other**: The hedgerow has been surveyed as part of the Extended Phase 1 habitat survey and/or hedgerow ecological survey, or by desk-based assessment. It has not been found to be important according to the Hedgerow Regulations (1997).

Sources:
 © Natural England (2020)
 Service Layer Credits: Contains OS data © Crown Copyright and database right 2020.
 © Crown copyright and database rights (2021) Ordnance Survey 0100033673. All rights reserved.



Coordinate system: British National Grid
 Vertical reference: ODN
 Scale @ A1: 1:2,500

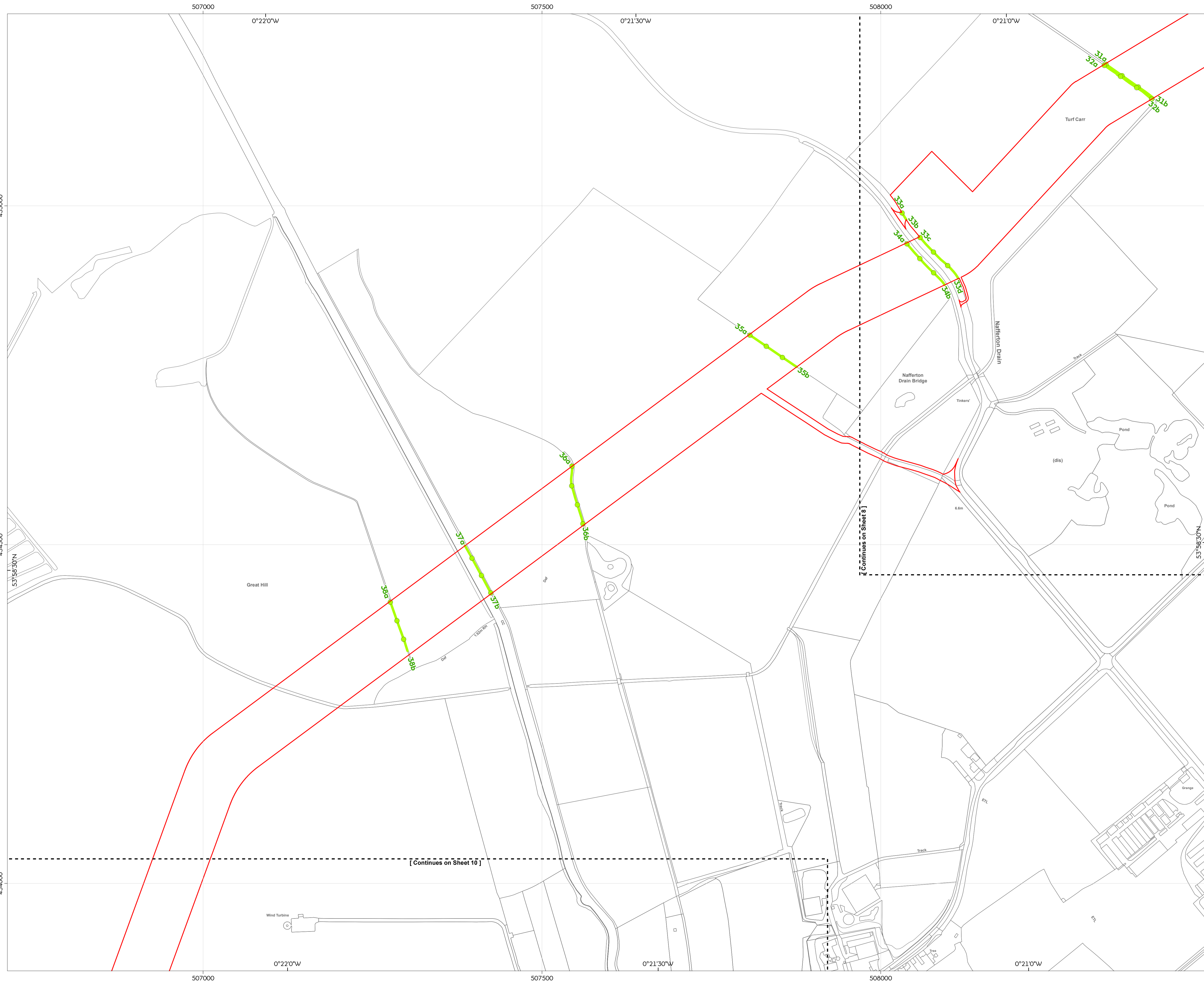
0 25 50 100 Meters
 0 25 50 100 Yards

GRID NORTH

REV	REMARKS	DATE
A	Updated various offshore project elements, following consultation	14/09/2021

Tree Preservation Order and Hedgerow Plan
 Document no: HOW040357
 Created by: XDAOO
 Checked by: HATOW
 Accepted by: KELLY
 Approved by: JAMIB





Hornsea Project Four Offshore Wind Farm

Tree Preservation Order and Hedgerow Plan

Sheet 9 of 28

APFP Regulations Reference - 5(2)(b) Application Document Number - D1.1.1.1

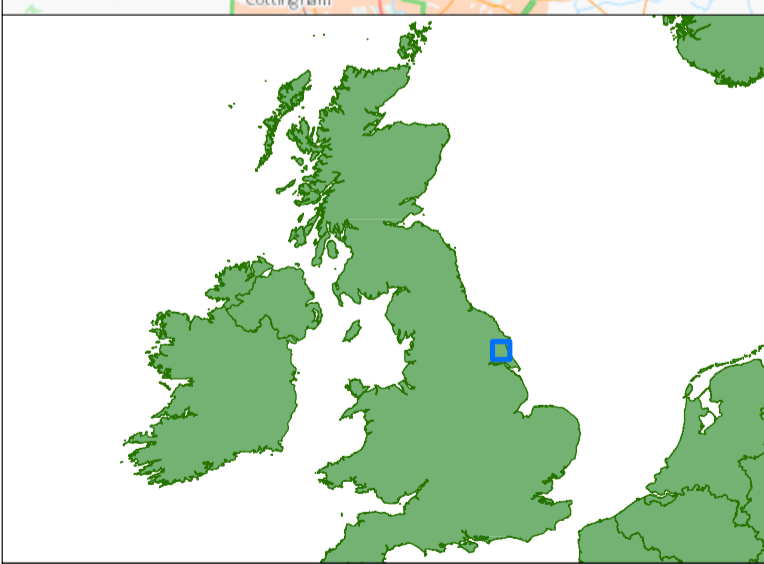
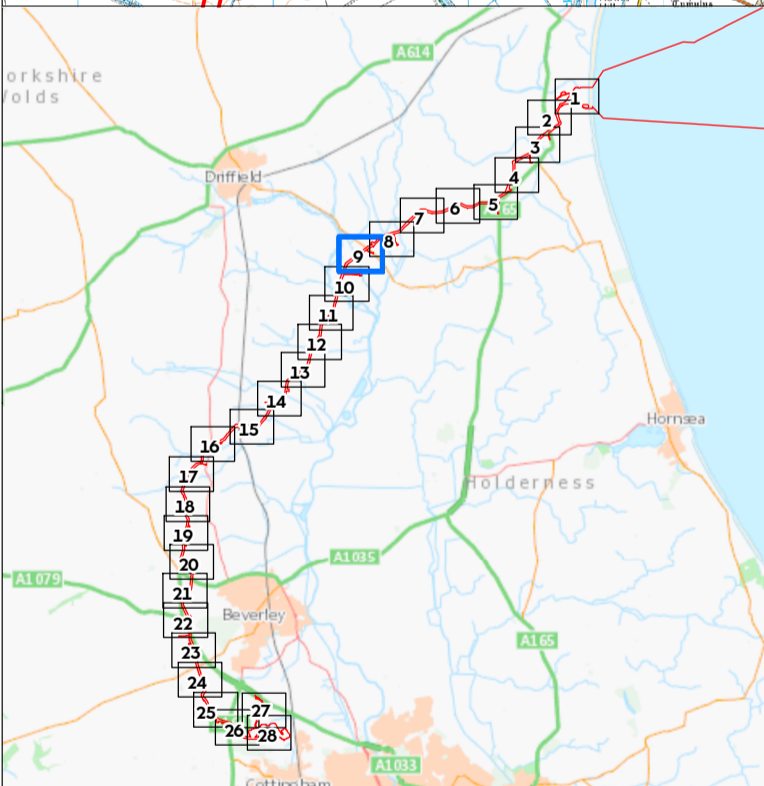
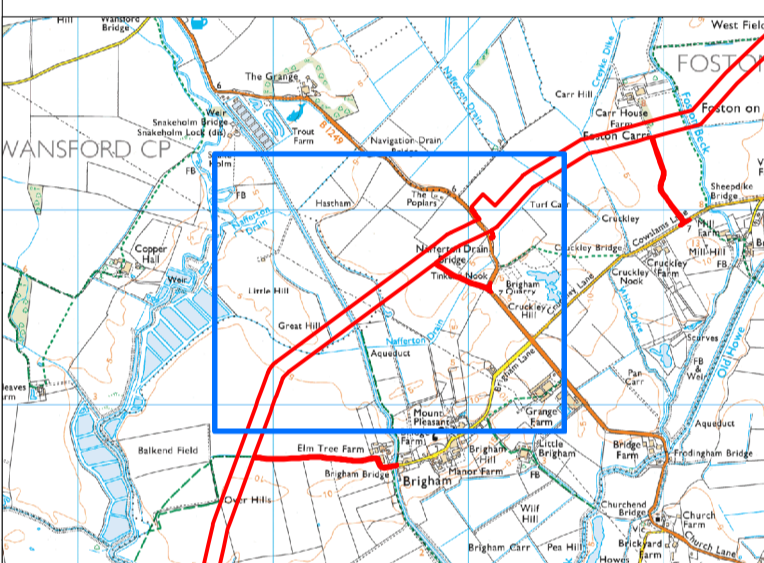
- Sheet Boundary
- Order Limits
- Hedgerows**
- Other Hedgerow**

Hedgerow Notes:

Important*: The hedgerow fulfills the criteria for Importance, set out in the Hedgerow Regulations (1997).

Other**: The hedgerow has been surveyed as part of the Extended Phase 1 habitat survey and/or hedgerow ecological survey, or by desk-based assessment. It has not been found to be important according to the Hedgerow Regulations (1997).

Sources:
 © Natural England (2020)
 Service Layer Credits: Contains OS data © Crown Copyright and database right 2020.
 © Crown copyright and database rights (2021) Ordnance Survey 0100033673. All rights reserved.



Coordinate system: British National Grid
 Vertical reference: ODN
 Scale @ A1: 1:2,500

0 25 50 100 Meters
 0 25 50 100 Yards

GRID NORTH

REV	REVISION	DATE
A	Updated various onshore project elements, following consultation	14/09/2021




Tree Preservation Order and Hedgerow Plan
 Document no: HOW040357
 Created by: XDAOO
 Checked by: HATOW
 Accepted by: KELLY
 Approved by: JAMIB

Hornsea Project Four Offshore Wind Farm

Tree Preservation Order and Hedgerow Plan

Sheet 10 of 28

APFP Regulations Reference - 5(2)(b) Application Document Number - D1.1.1.1

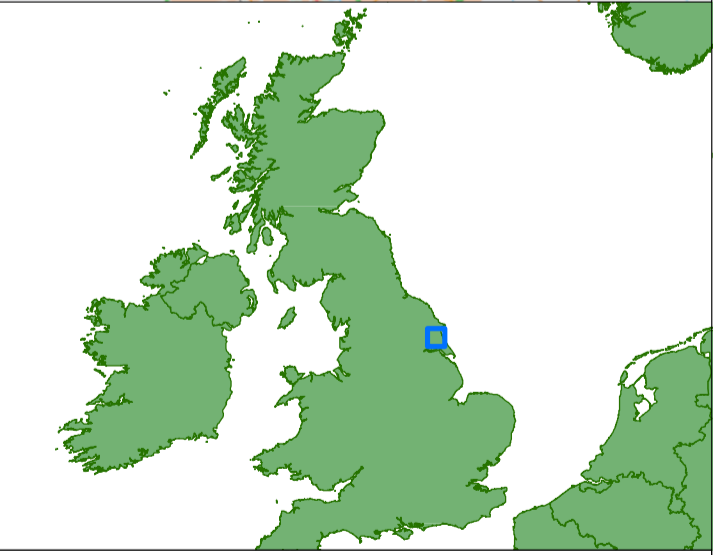
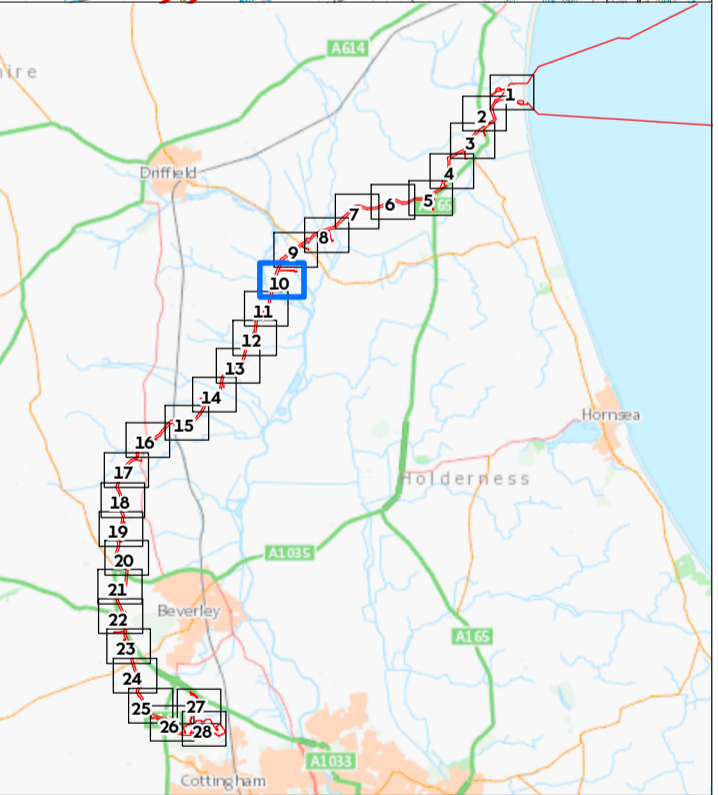
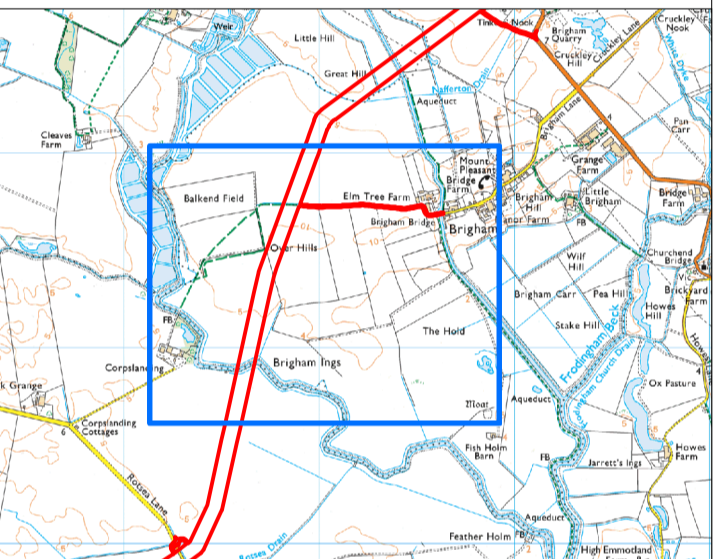
-  Sheet Boundary
-  Order Limits
- Hedgerows**
-  Other Hedgerow**

Hedgerow Notes:

Important*: The hedgerow fulfills the criteria for Importance, set out in the Hedgerow Regulations (1997).

Other**: The hedgerow has been surveyed as part of the Extended Phase 1 habitat survey and/or hedgerow ecological survey, or by desk-based assessment. It has not been found to be important according to the Hedgerow Regulations (1997).

Sources:
© Natural England (2020)
Service Layer Credits: Contains OS data © Crown Copyright and database right 2020.
© Crown copyright and database rights (2021) Ordnance Survey 0300033673. All rights reserved.



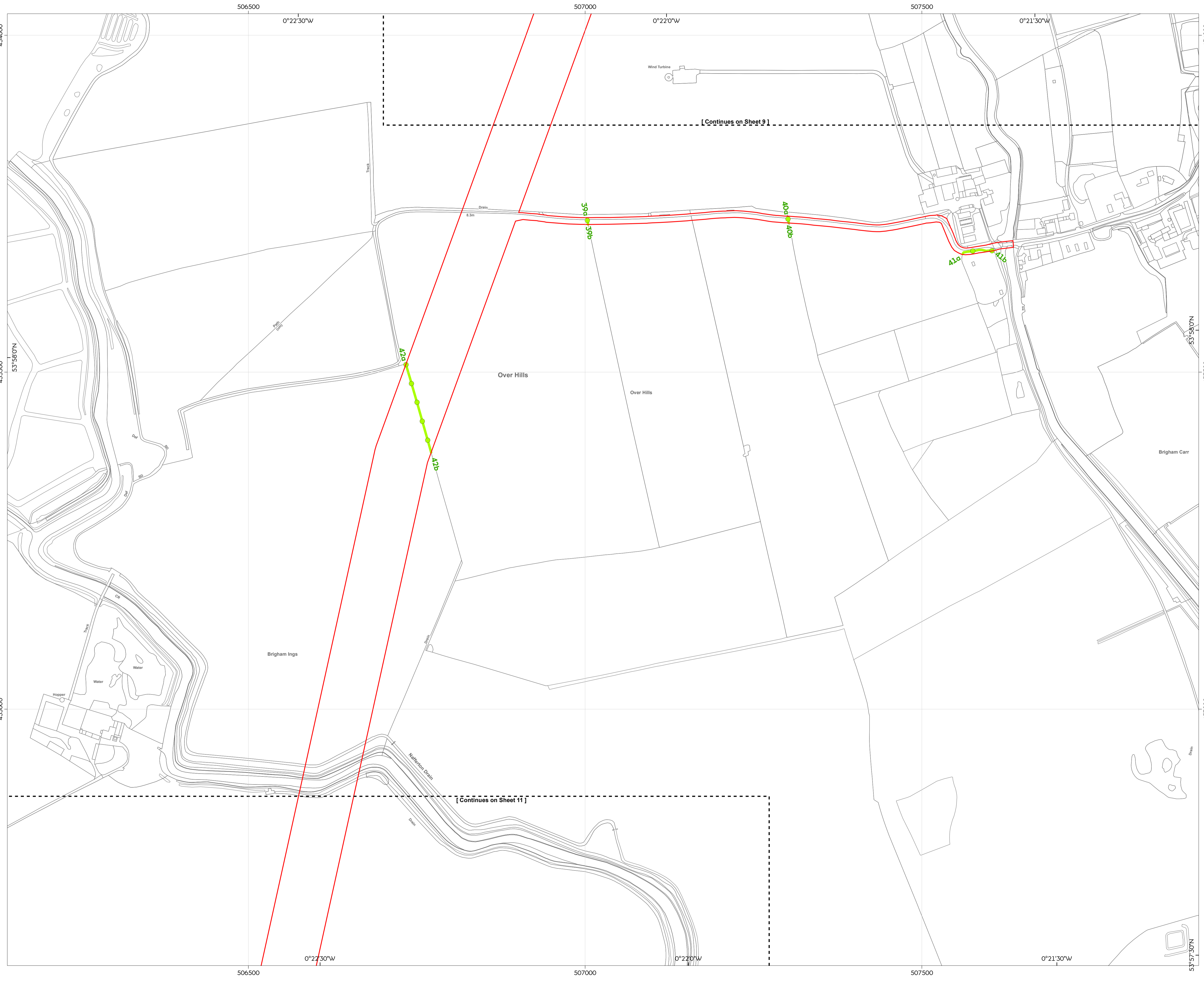
Coordinate system: British National Grid
Vertical reference: ODN
Scale @ A1: 1:2,500

0 25 50 100 Meters
0 25 50 100 Yards

GRID NORTH

REV	REVISION	DATE
1	First Issue (ASDC)	26/01/2021
A	Updated various onshore project elements, following consultation	16/06/2021

Tree Preservation Order and Hedgerow Plan
Document no: HOW040357
Created by: XDAOO
Checked by: HATOW
Accepted by: KELLY
Approved by: JAMIB



[Continues on Sheet 9]




[Continues on Sheet 11]

Hornsea Project Four Offshore Wind Farm

Tree Preservation Order and Hedgerow Plan

Sheet 11 of 28

APFP Regulations Reference - 5(2)(b) Application Document Number - D1.11.1

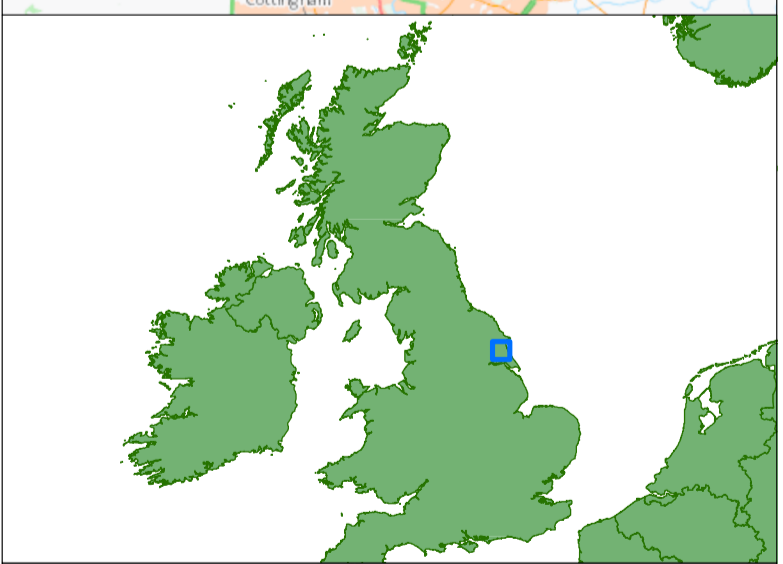
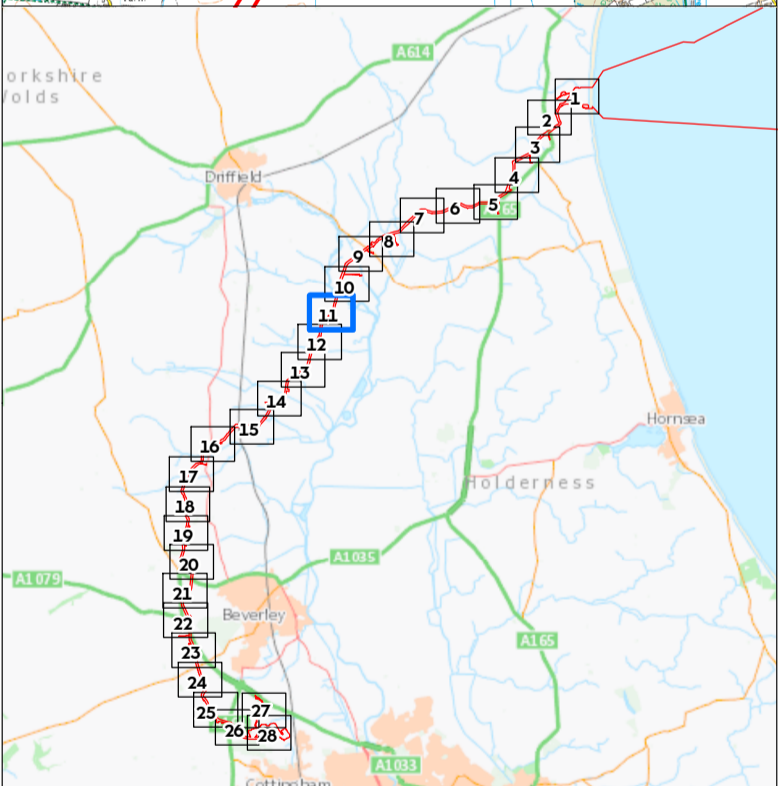
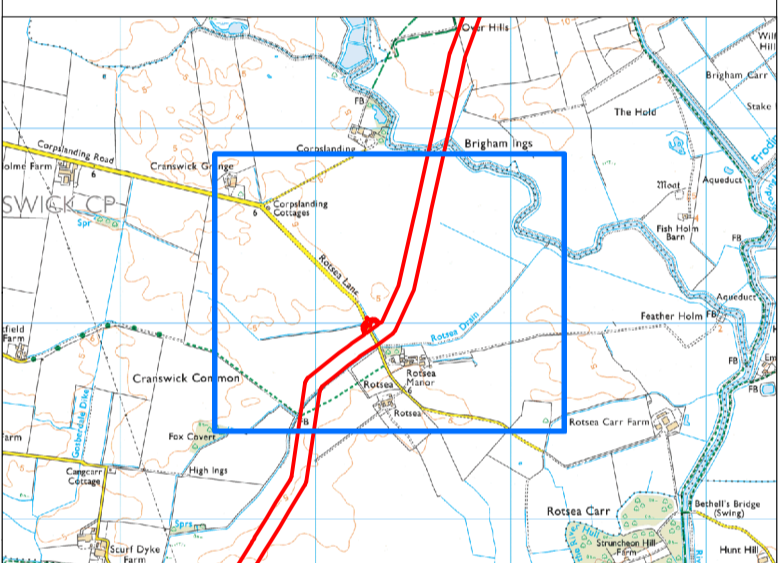
-  Sheet Boundary
-  Order Limits
- Hedgerows**
-  Other Hedgerow**

Hedgerow Notes:

Important*: The hedgerow fulfills the criteria for Importance, set out in the Hedgerow Regulations (1997).

Other**: The hedgerow has been surveyed as part of the Extended Phase 1 habitat survey and/or hedgerow ecological survey, or by desk-based assessment. It has not been found to be important according to the Hedgerow Regulations (1997).

Sources:
© Natural England (2020)
© Crown Copyright and database right 2020.
© Crown copyright and database rights (2021) Ordnance Survey 0100031673. All rights reserved.



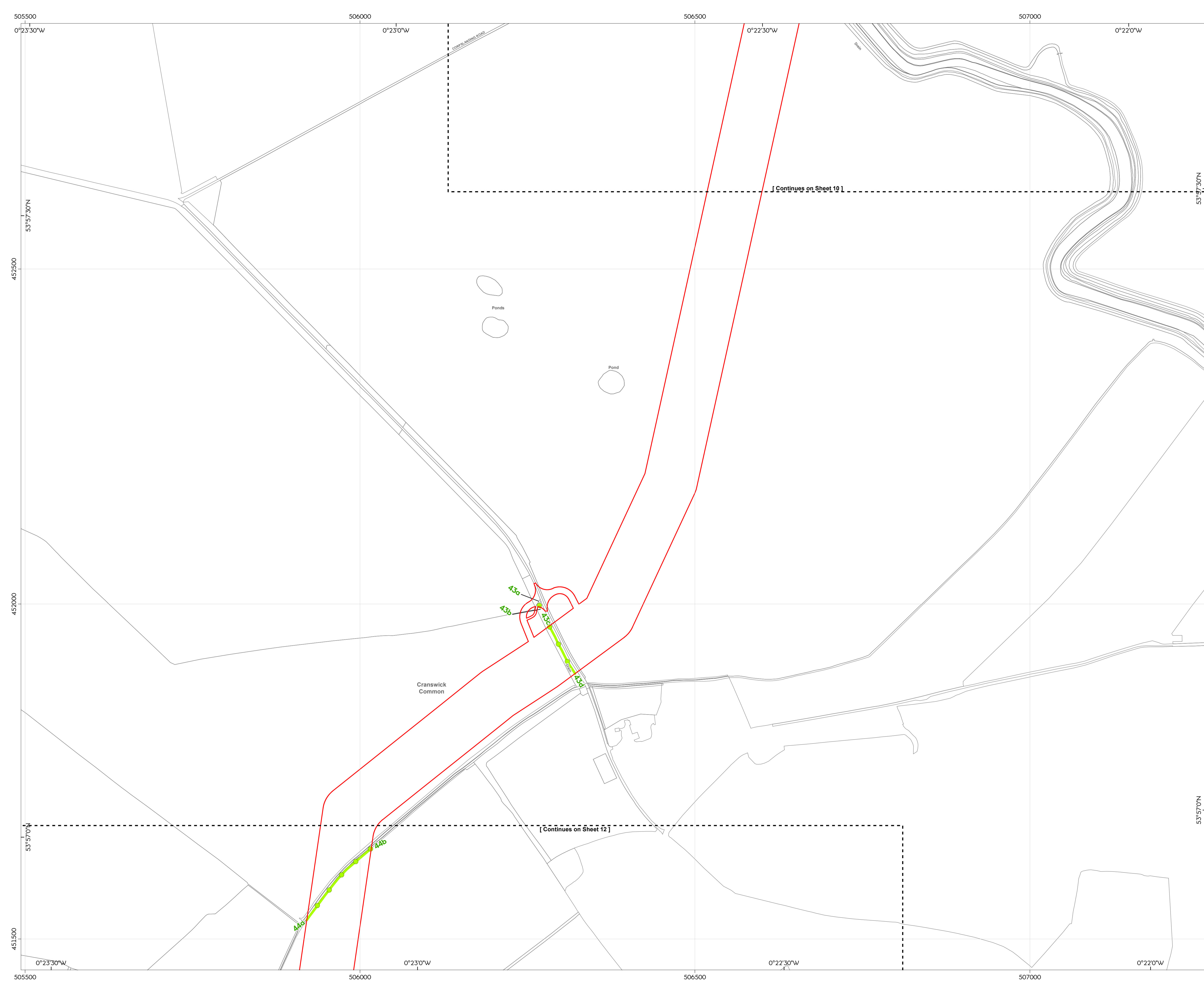
Coordinate system: British National Grid
Vertical reference: ODN
Scale @ A1: 1:2,500

0 25 50 100 Meters
0 25 50 100 Yards

GRID NORTH

REV	REVISION	DATE
1	First issue for ODO	26/01/2021
A	Updated various onshore project elements, following consultation	14/06/2021

Tree Preservation Order and Hedgerow Plan
Document no: HOW040357
Created by: XDAOO
Checked by: HATOW
Accepted by: KELLY
Approved by: JAMIB



[Continues on Sheet 10]




[Continues on Sheet 12]

Hornsea Project Four Offshore Wind Farm

Tree Preservation Order and Hedgerow Plan

Sheet 12 of 28

APFP Regulations Reference - 5(2)(b) Application Document Number - D1.1.1.1

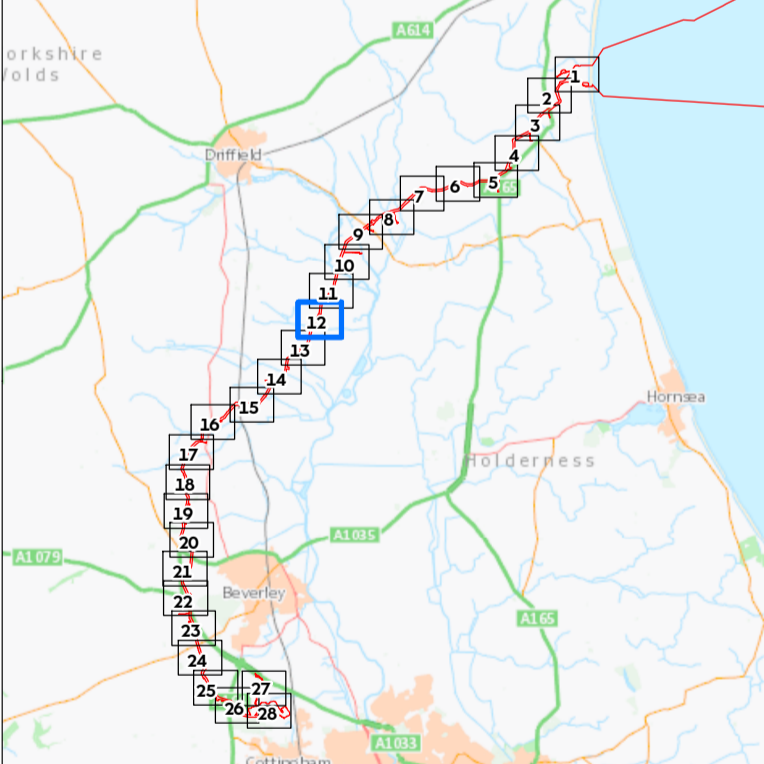
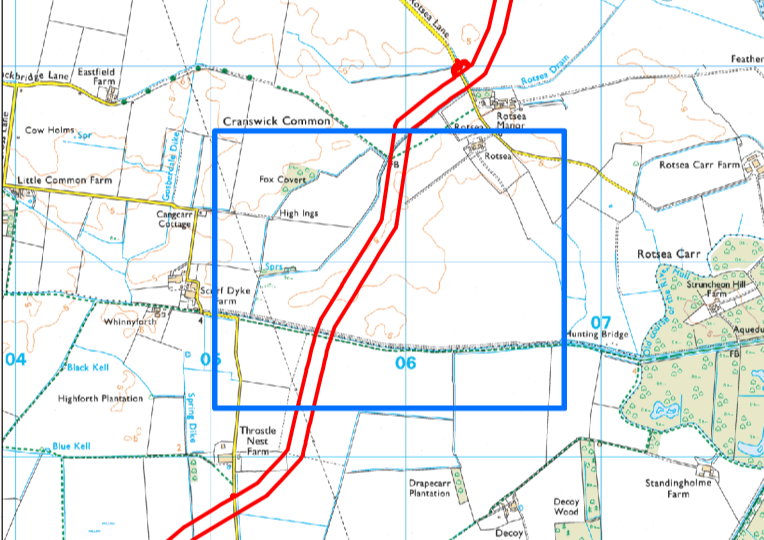
-  Sheet Boundary
-  Order Limits
- Hedgerows**
-  Other Hedgerow**

Hedgerow Notes:

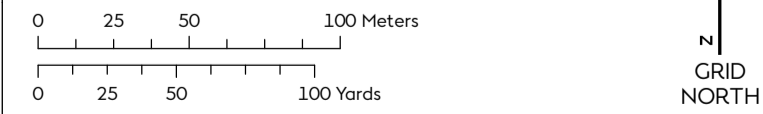
Important*: The hedgerow fulfills the criteria for Importance, set out in the Hedgerow Regulations (1997).

Other**: The hedgerow has been surveyed as part of the Extended Phase 1 habitat survey and/or hedgerow ecological survey, or by desk-based assessment. It has not been found to be important according to the Hedgerow Regulations (1997).

Sources:
© Natural England (2020)
Seismic Layer Credits: Contains OS data © Crown Copyright and database right 2020.
© Crown copyright and database rights (2021) Ordnance Survey 0300033673. All rights reserved.



Coordinate system: British National Grid
Vertical reference: ODN
Scale @ A1: 1:2,500



REV	REVISION	DATE
1	First issue for IFC	26/01/2021
A	Updated various onshore project elements, following consultation	16/06/2021

Tree Preservation Order and Hedgerow Plan
Document no: HOW040357
Created by: XDACC
Checked by: HATOW
Accepted by: KELLY
Approved by: JAMIB



[Continues on Sheet 11]

[Continues on Sheet 13]

Watton Carrs

45a 45b

46a 46b

0°23'30"W

0°23'0"W

0°22'30"W

505500

506000

506500

53°57'0"N

0°23'30"W

0°23'0"W

0°22'30"W

451500

451500

451000

451000

53°56'30"N

53°56'30"N

450500

450500

505500

506000

506500

0°23'30"W

0°23'0"W




0°22'30"W

Hornsea Project Four Offshore Wind Farm

Tree Preservation Order and Hedgerow Plan

Sheet 13 of 28

APFP Regulations Reference - 5(2)(b) Application Document Number - D1.11.1

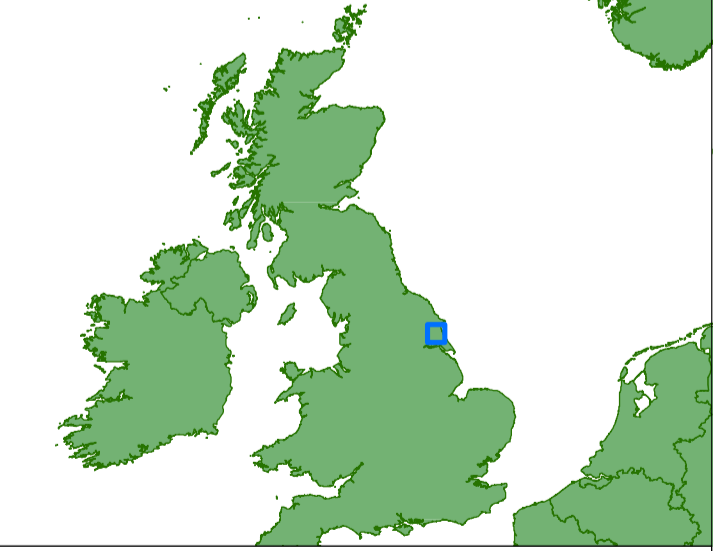
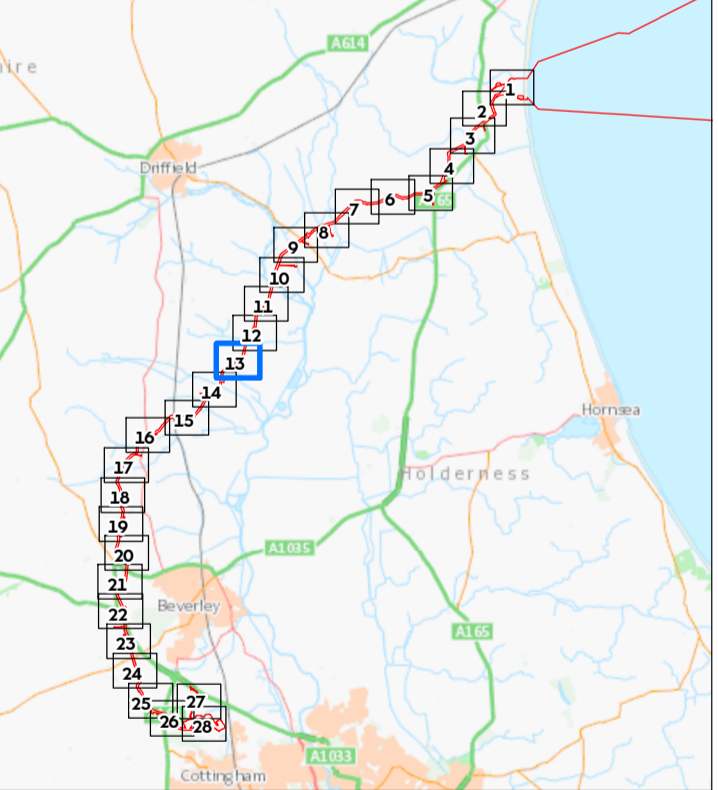
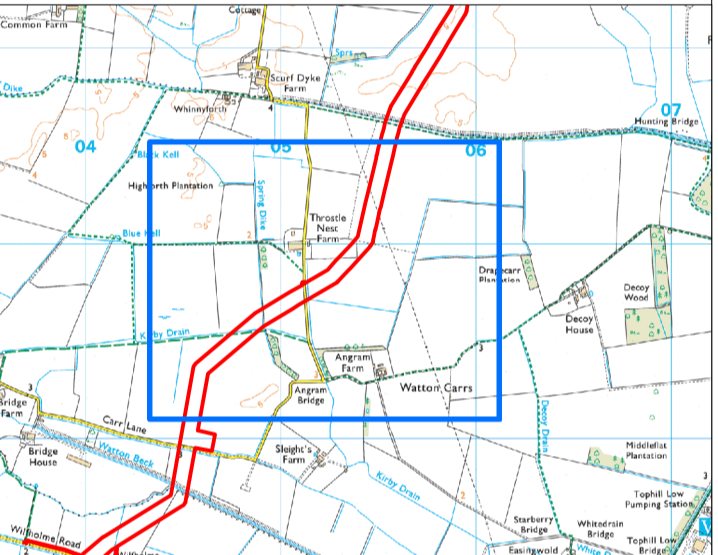
-  Sheet Boundary
-  Order Limits
- Hedgerows**
-  Other Hedgerow**

Hedgerow Notes:

Important*: The hedgerow fulfills the criteria for Importance, set out in the Hedgerow Regulations (1997).

Other**: The hedgerow has been surveyed as part of the Extended Phase 1 habitat survey and/or hedgerow ecological survey, or by desk-based assessment. It has not been found to be important according to the Hedgerow Regulations (1997).

Sources:
© Natural England (2020)
Service Layer Credits: Contains OS data © Crown Copyright and database right 2020.
© Crown copyright and database rights (2021) Ordnance Survey 0300033673. All rights reserved.



Coordinate system: British National Grid
Vertical reference: ODN
Scale @ A1: 1:2,500

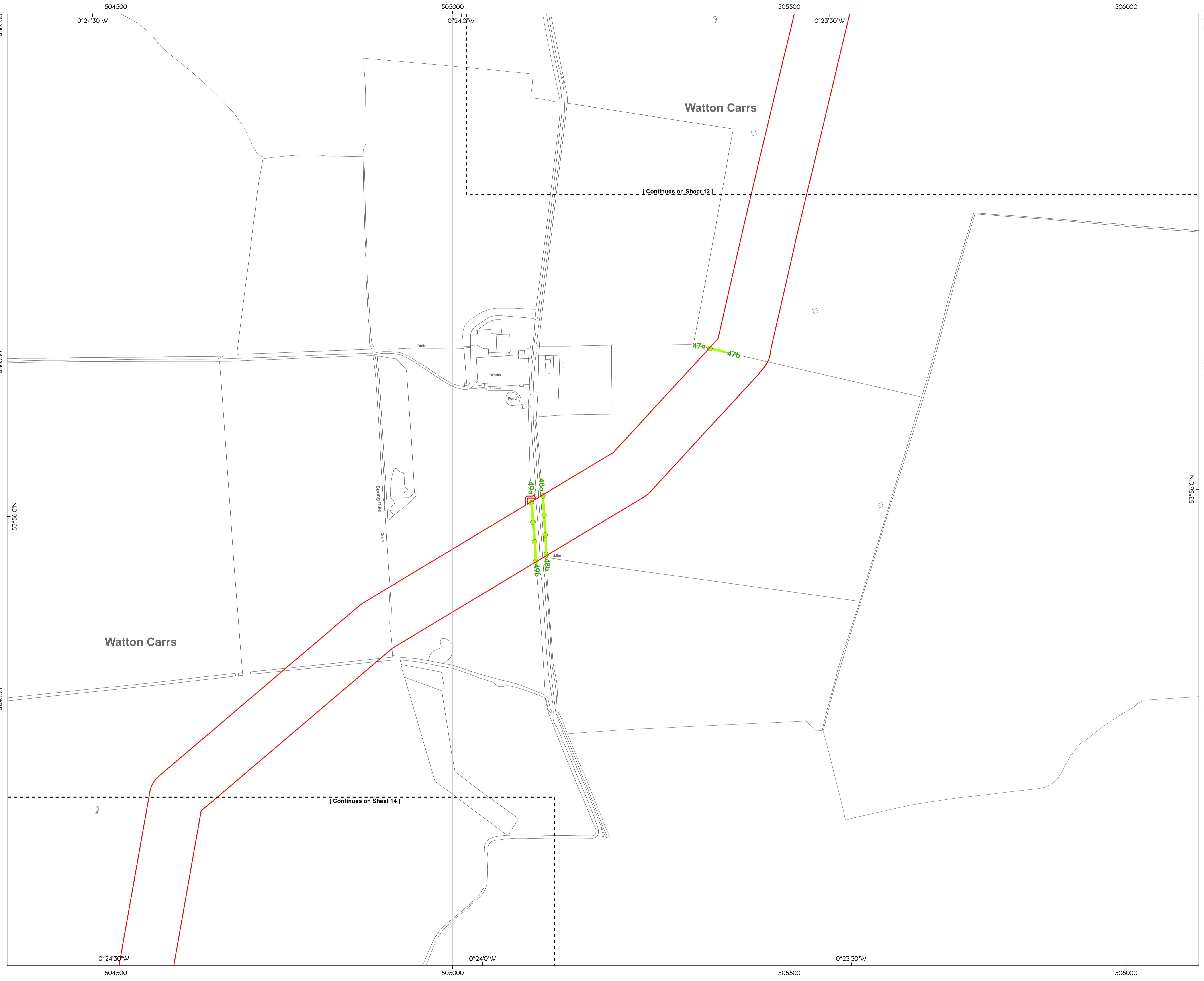
0 25 50 100 Meters

0 25 50 100 Yards

GRID NORTH

REV	REMARKS	DATE
1	First issue for ODO	26/05/2021
A	Updated various onshore project elements, following consultation	16/06/2021

Tree Preservation Order and Hedgerow Plan
Document no: HOW040357
Created by: XDACC
Checked by: HATOW
Accepted by: KELLY
Approved by: JAMIB



[Continues on Sheet 12]

[Continues on Sheet 14]

Watton Carrs

Watton Carrs

47a

47b

48a

48b

49a

49b

2.6m

0°24'30"W

0°24'0"W

0°23'30"W

504500

505000

505500

506000

53°56'0"N

53°56'0"N

449500

449500

450500

450500



Hornsea Project Four Offshore Wind Farm

Tree Preservation Order and Hedgerow Plan

Sheet 14 of 28

APFP Regulations Reference - 5(2)(b) Application Document Number - D1.11.1

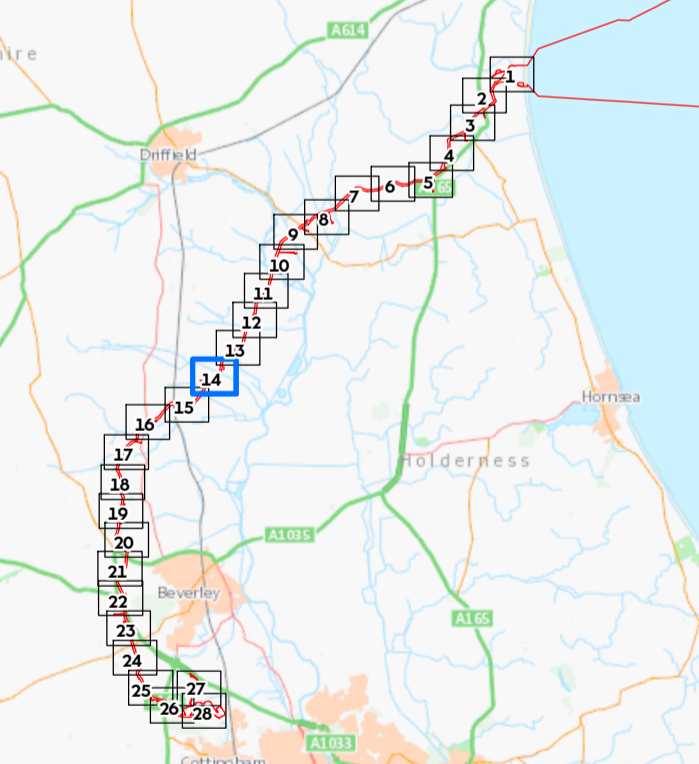
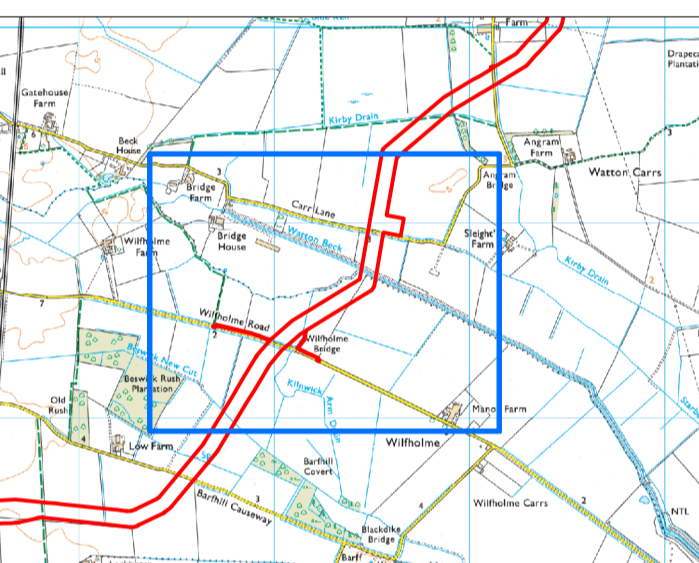
- Sheet Boundary
- Order Limits
- Hedgerows**
- Other Hedgerow**

Hedgerow Notes:

Important*: The hedgerow fulfills the criteria for Importance, set out in the Hedgerow Regulations (1997).

Other**: The hedgerow has been surveyed as part of the Extended Phase 1 habitat survey and/or hedgerow ecological survey, or by desk-based assessment. It has not been found to be important according to the Hedgerow Regulations (1997).

Sources:
 © Natural England (2020)
 Service Layer Credits: Contains OS data © Crown Copyright and database right 2020.
 © Crown copyright and database rights (2021) Ordnance Survey 0300033673. All rights reserved.



Coordinate system: British National Grid
 Vertical reference: ODN
 Scale @ A1: 1:2,500

0 25 50 100 Meters
 0 25 50 100 Yards

GRID NORTH

REV	REVISION	DATE
1	First issue for IFC	26/05/2023
A	Updated various onshore project elements, following consultation	16/06/2023

Tree Preservation Order and Hedgerow Plan
 Document no: HOW040357
 Created by: XDAOO
 Checked by: HATOW
 Accepted by: KELLY
 Approved by: JAMIB






Hornsea Project Four Offshore Wind Farm

Tree Preservation Order and Hedgerow Plan

Sheet 15 of 28

APFP Regulations Reference - 5(2)(b) Application Document Number - D1.1.1.1

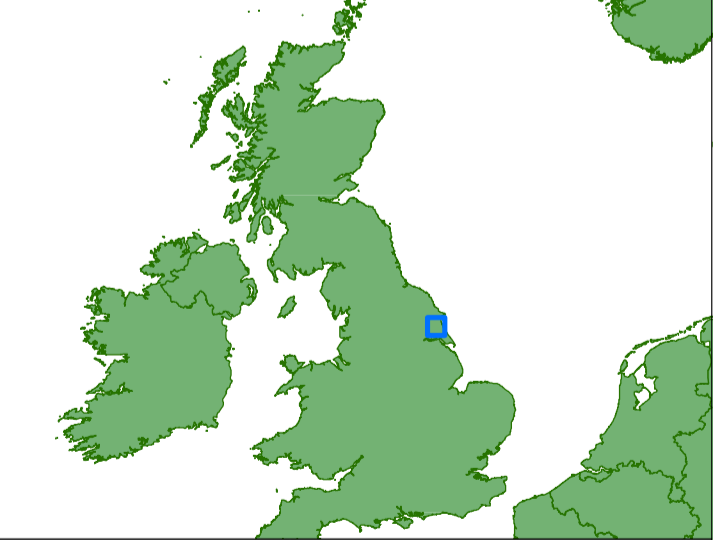
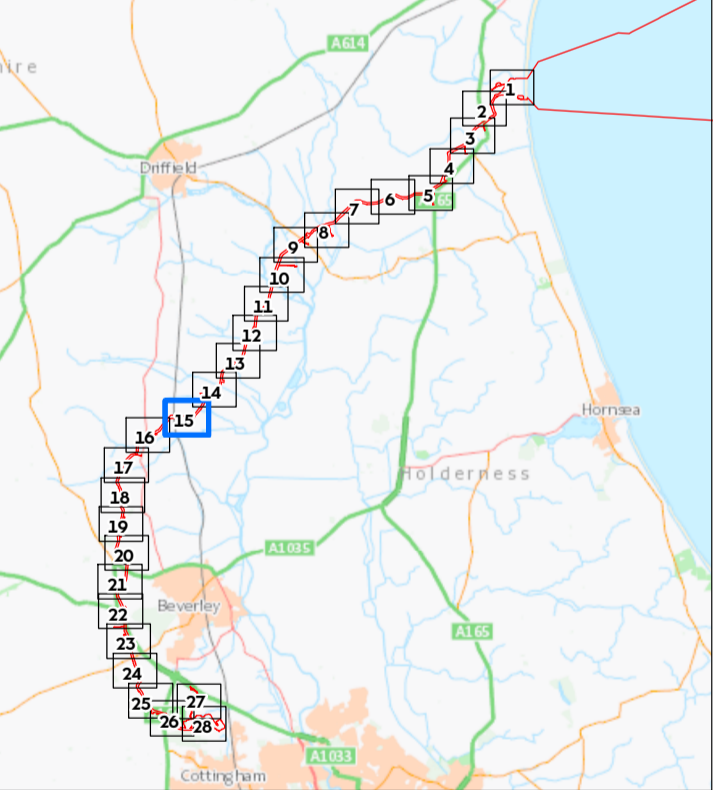
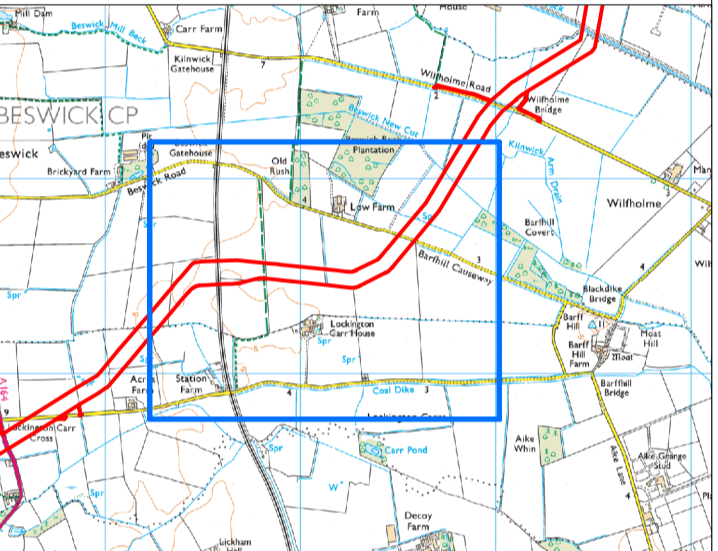
-  Sheet Boundary
-  Order Limits
- Hedgerows**
-  Other Hedgerow**

Hedgerow Notes:

Important*: The hedgerow fulfills the criteria for Importance, set out in the Hedgerow Regulations (1997).

Other**: The hedgerow has been surveyed as part of the Extended Phase 1 habitat survey and/or hedgerow ecological survey, or by desk-based assessment. It has not been found to be important according to the Hedgerow Regulations (1997).

Sources:
© Natural England (2020)
Service Layer Credits: Contains OS data © Crown Copyright and database right 2020.
© Crown copyright and database rights (2021) Ordnance Survey 0100033673. All rights reserved.



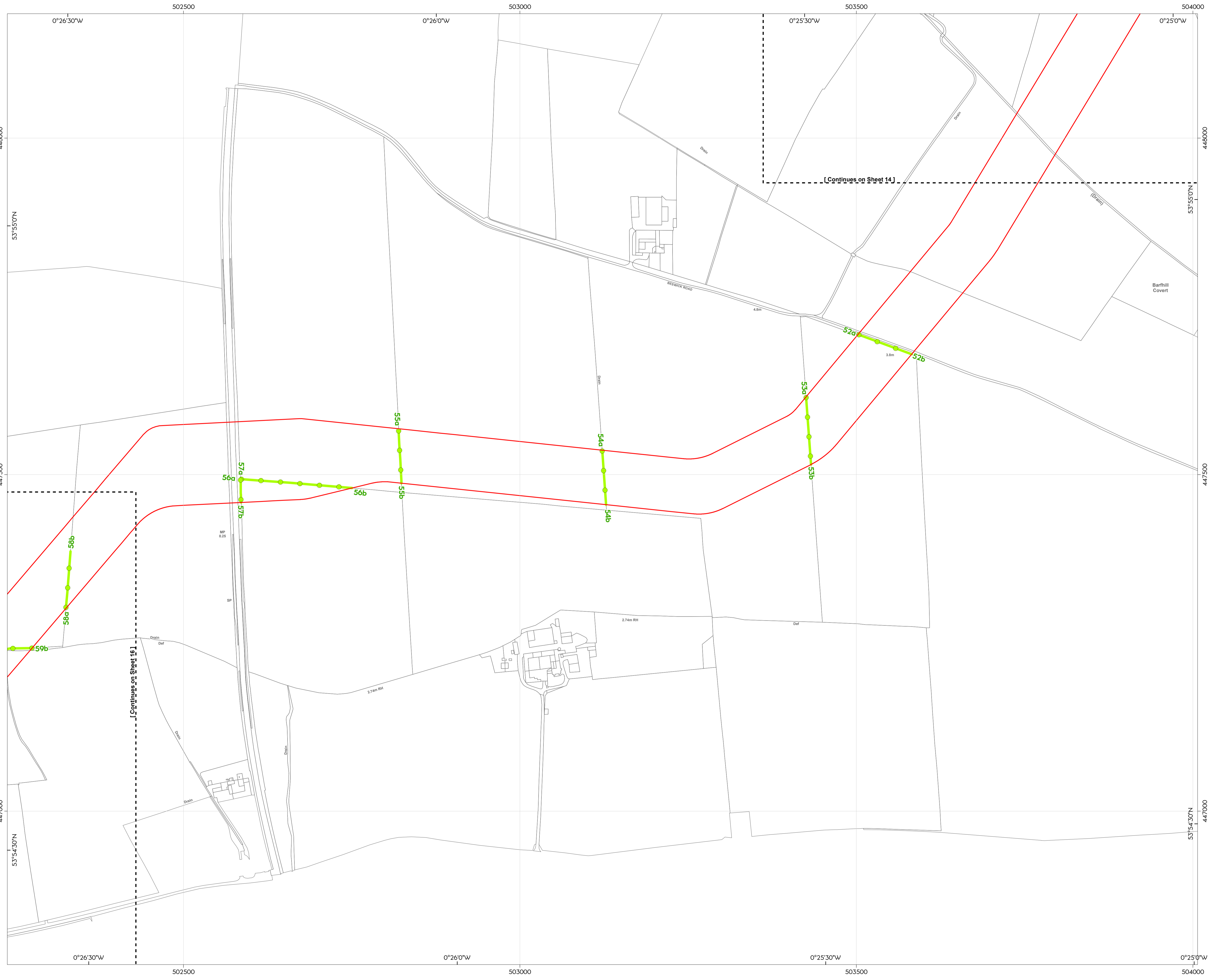
Coordinate system: British National Grid
Vertical reference: ODN
Scale @ A1: 1:2,500

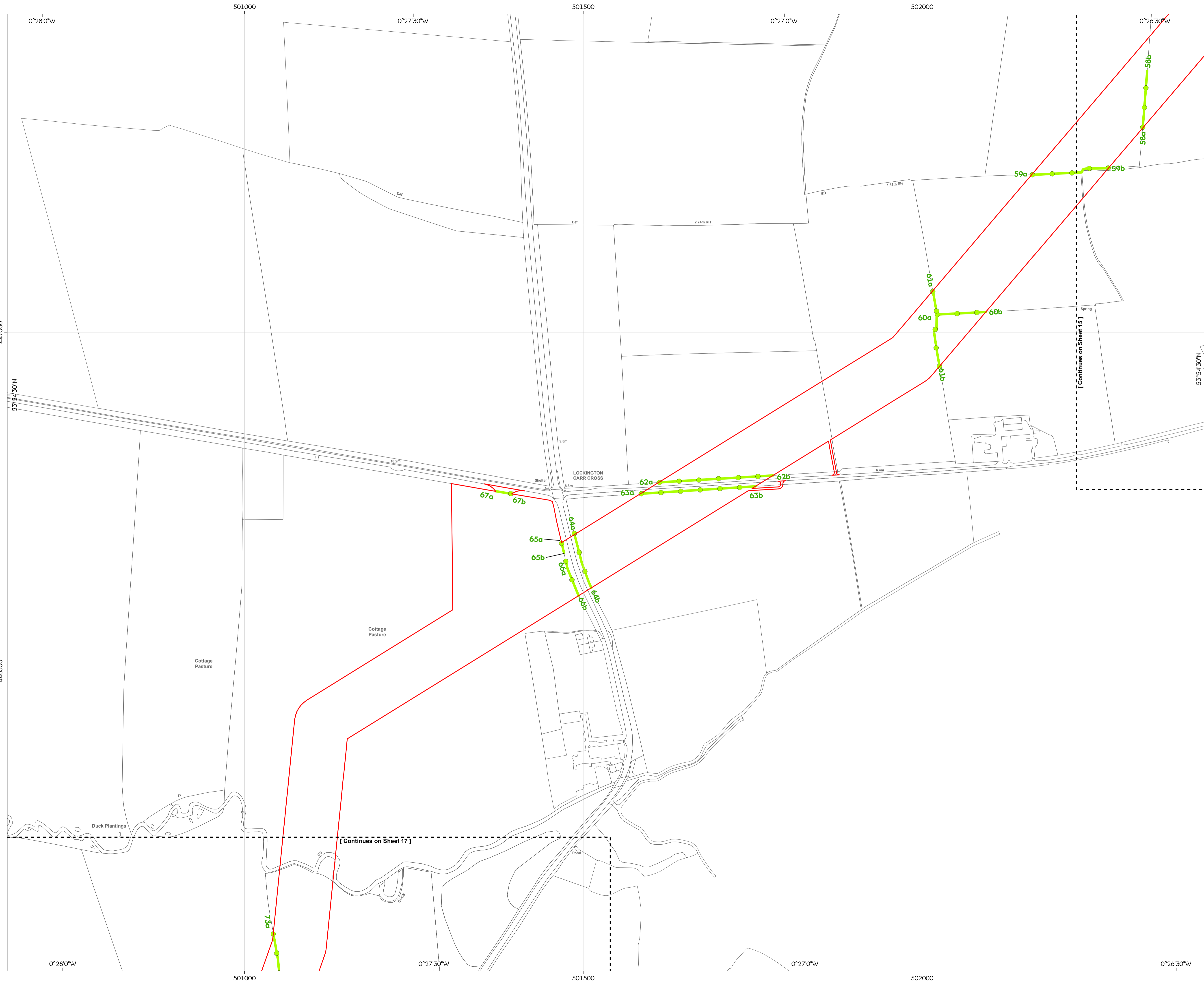
0 25 50 100 Meters
0 25 50 100 Yards

GRID NORTH

REV	REVISION	DATE
1	First Issue for IFC	26/01/2023
A	Updated various onshore project elements, following consultation	16/06/2023

Tree Preservation Order and Hedgerow Plan
Document no: HOW040357
Created by: XDAOO
Checked by: HATOW
Accepted by: KELLY
Approved by: JAMIB





Hornsea Project Four Offshore Wind Farm

Tree Preservation Order and Hedgerow Plan

Sheet 16 of 28

APFP Regulations Reference - 5(2)(i) Application Document Number - D1.1.1.1

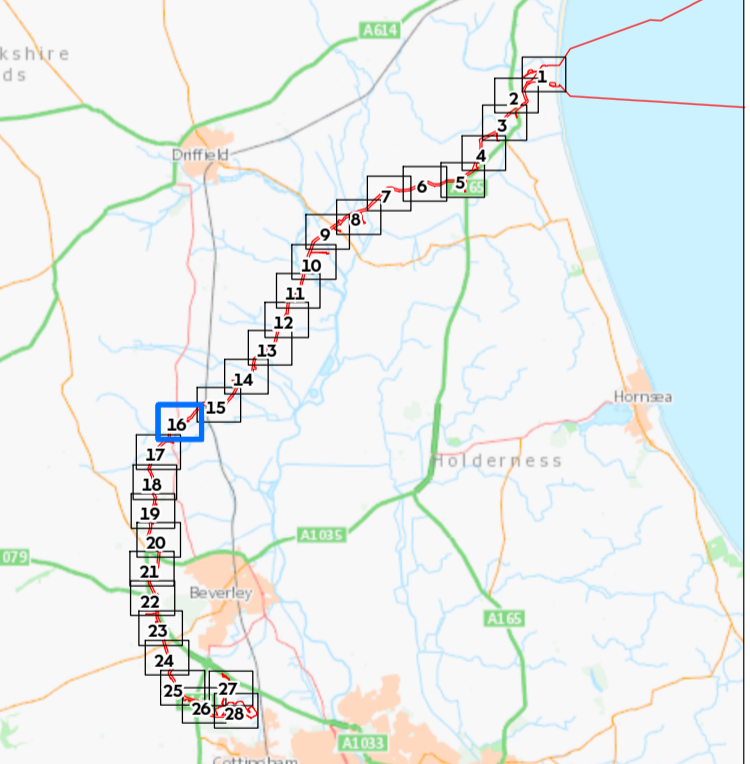
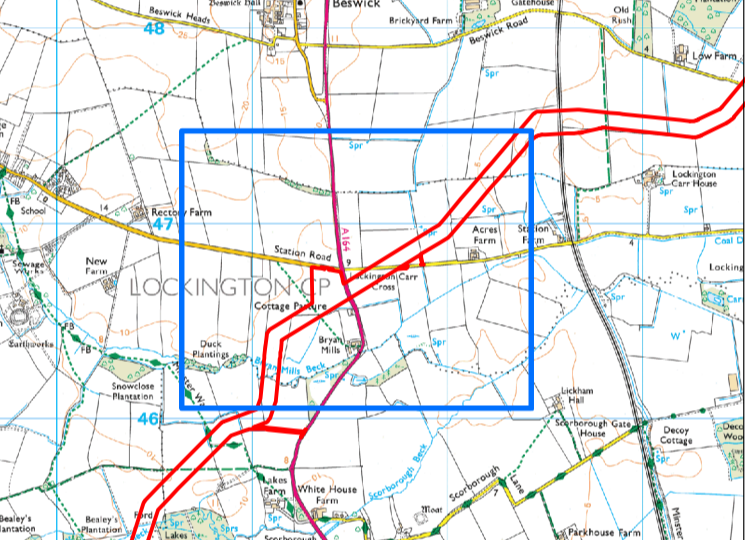
- Sheet Boundary
- Order Limits
- Hedgerows**
- Other Hedgerow**

Hedgerow Notes:

Important*: The hedgerow fulfills the criteria for Importance, set out in the Hedgerow Regulations (1997).

Other**: The hedgerow has been surveyed as part of the Extended Phase 1 habitat survey and/or hedgerow ecological survey, or by desk-based assessment. It has not been found to be important according to the Hedgerow Regulations (1997).

Sources:
 © Natural England (2020)
 Sentinel Layer Credits: Contains OS data © Crown Copyright and database right 2020.
 © Crown copyright and database rights (2021) Ordnance Survey 0300033673. All rights reserved.



Coordinate system: British National Grid
 Vertical reference: ODN
 Scale @ A1: 1:2,500

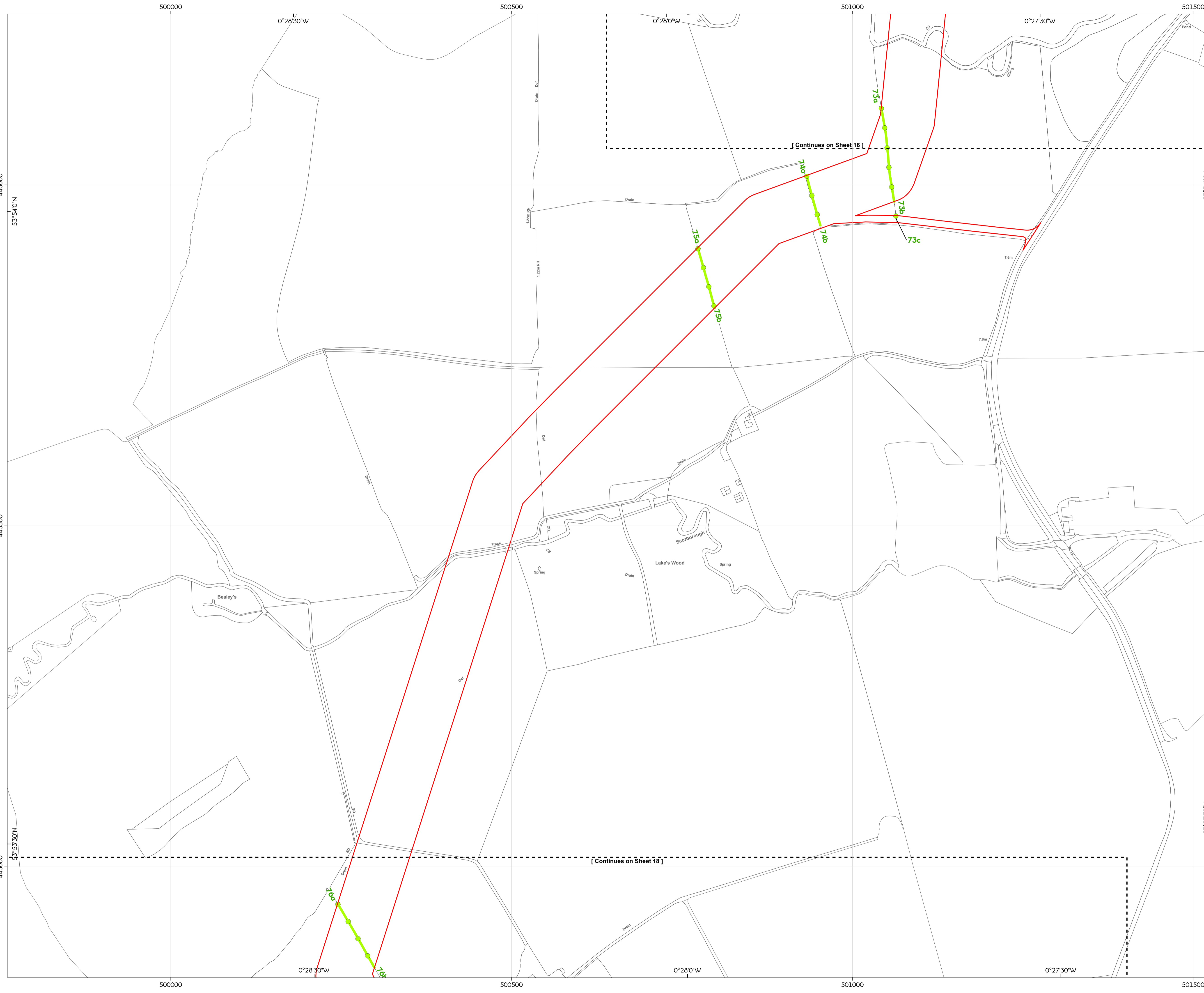
0 25 50 100 Meters
 0 25 50 100 Yards

GRID NORTH

REV	REVISION	DATE
1	First issue for IFC	26/01/2023
A	Updated various onshore project elements, following consultation	14/06/2023

Tree Preservation Order and Hedgerow Plan
 Document no: HOW040357
 Created by: XDAOO
 Checked by: HATOW
 Accepted by: KELLY
 Approved by: JAMIB





Hornsea Project Four Offshore Wind Farm

Tree Preservation Order and Hedgerow Plan

Sheet 17 of 28

APFP Regulations Reference - 5(2)(b) Application Document Number - D.11.1.1

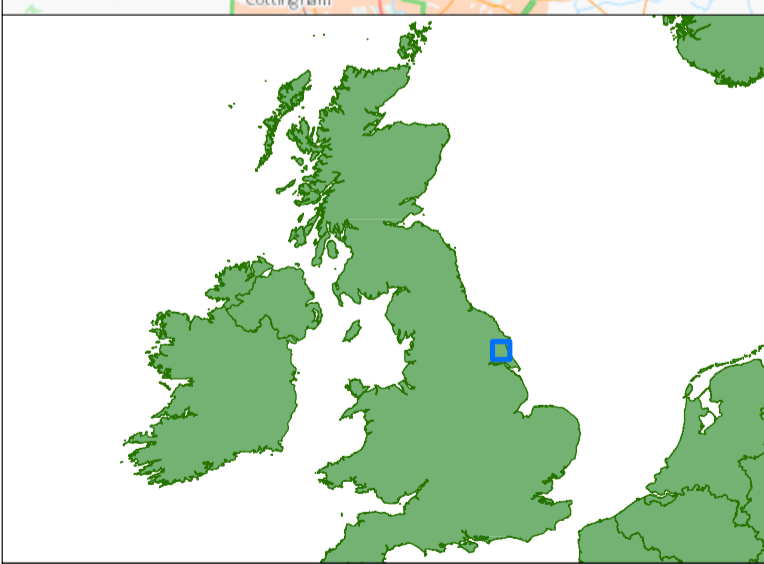
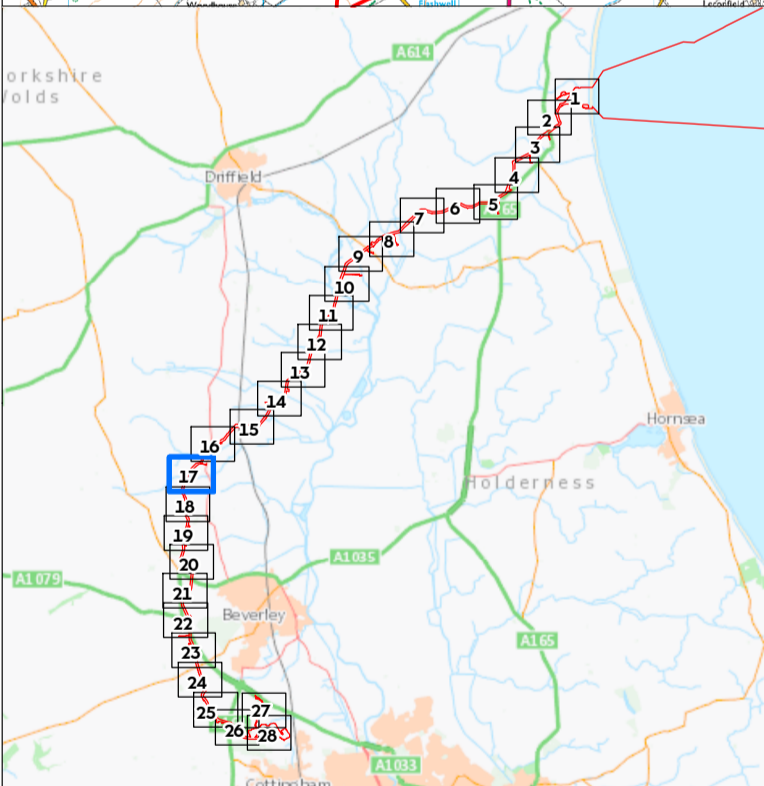
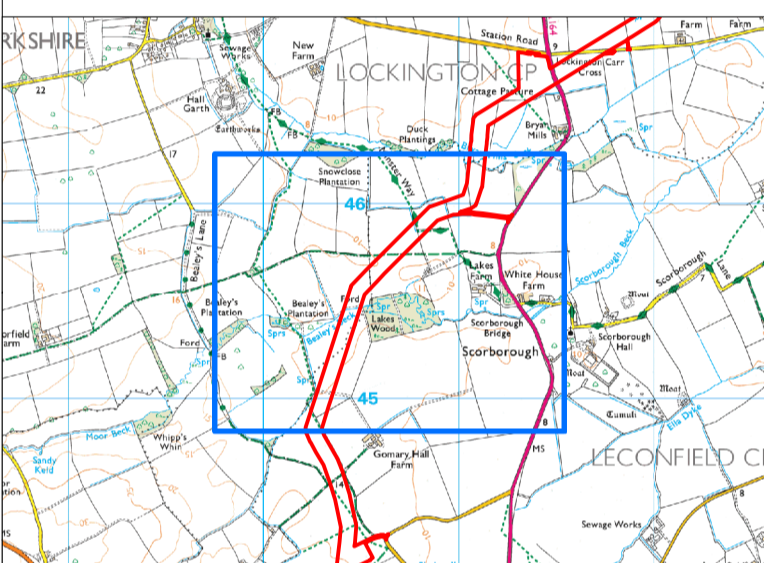
- Sheet Boundary
- Order Limits
- Hedgerows**
- Other Hedgerow**

Hedgerow Notes:

Important*: The hedgerow fulfills the criteria for Importance, set out in the Hedgerow Regulations (1997).

Other**: The hedgerow has been surveyed as part of the Extended Phase 1 habitat survey and/or hedgerow ecological survey, or by desk-based assessment. It has not been found to be important according to the Hedgerow Regulations (1997).

Sources:
© Natural England (2020)
Service Layer Credits: Contains OS data © Crown Copyright and database right 2020.
© Crown copyright and database rights (2021) Ordnance Survey 0100033673. All rights reserved.




Coordinate system: British National Grid
Vertical reference: ODN
Scale @ A1: 1:2,500

0 25 50 100 Meters
0 25 50 100 Yards

GRID NORTH

REV	REVISION	DATE
1	First issue for ODO	26/01/2021
A	Updated various offshore project elements, following consultation	16/06/2021

Tree Preservation Order and Hedgerow Plan
Document no: HOW040357
Created by: XDAOO
Checked by: HATOW
Accepted by: KELLY
Approved by: JAMIB






Hornsea Project Four Offshore Wind Farm

Tree Preservation Order and Hedgerow Plan

Sheet 18 of 28

APFP Regulations Reference: 5(2)(i) Application Document Number: D1.1.1.1

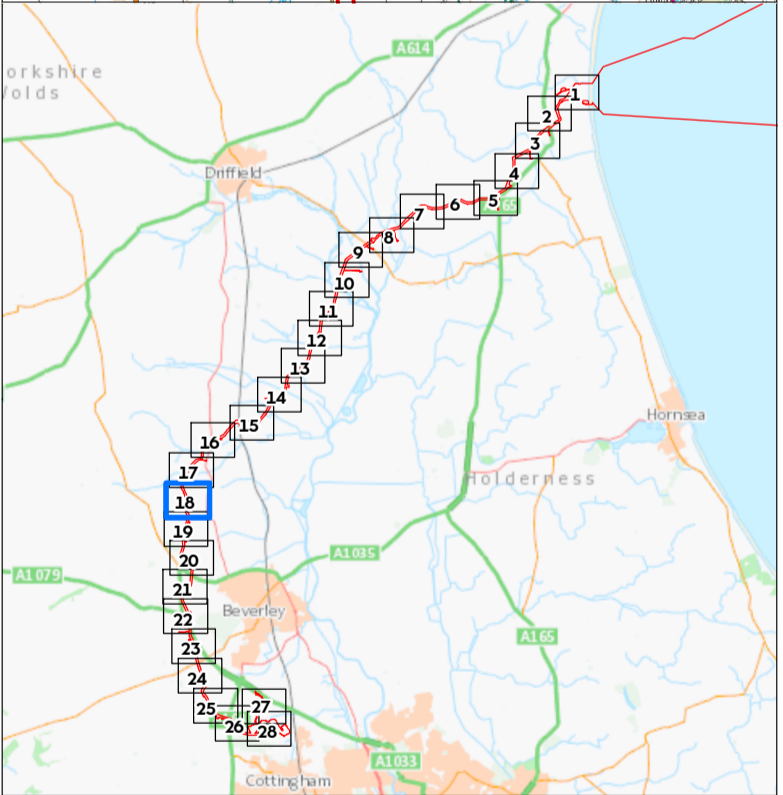
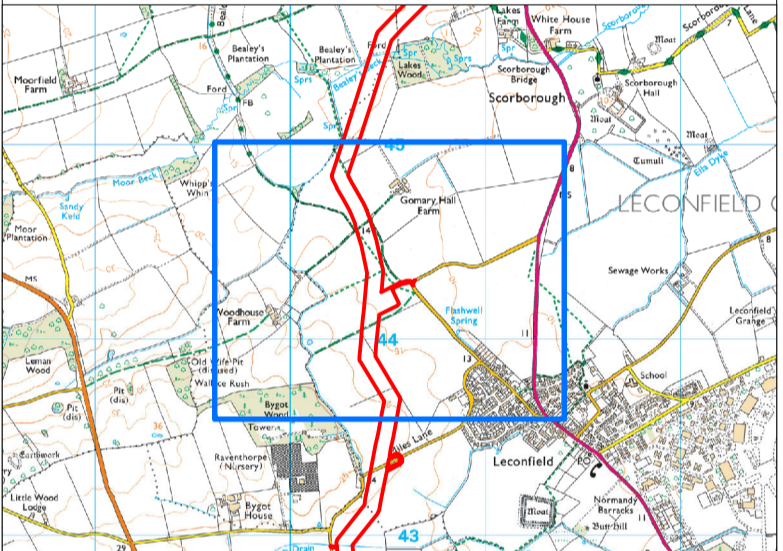
-  Sheet Boundary
-  Order Limits
- Hedgerows**
-  Other Hedgerow**

Hedgerow Notes:

Important*: The hedgerow fulfills the criteria for Importance, set out in the Hedgerow Regulations (1997).

Other:** The hedgerow has been surveyed as part of the Extended Phase 1 habitat survey and/or hedgerow ecological survey, or by desk-based assessment. It has not been found to be important according to the Hedgerow Regulations (1997).

Sources:
© Natural England (2020)
Service Layer Credits: Contains OS data © Crown Copyright and database right 2020.
© Crown copyright and database rights (2021) Ordnance Survey 0100033673. All rights reserved.



Coordinate system: British National Grid

Vertical reference: ODN

Scale @ A1: 1:2,500

0 25 50 100 Meters

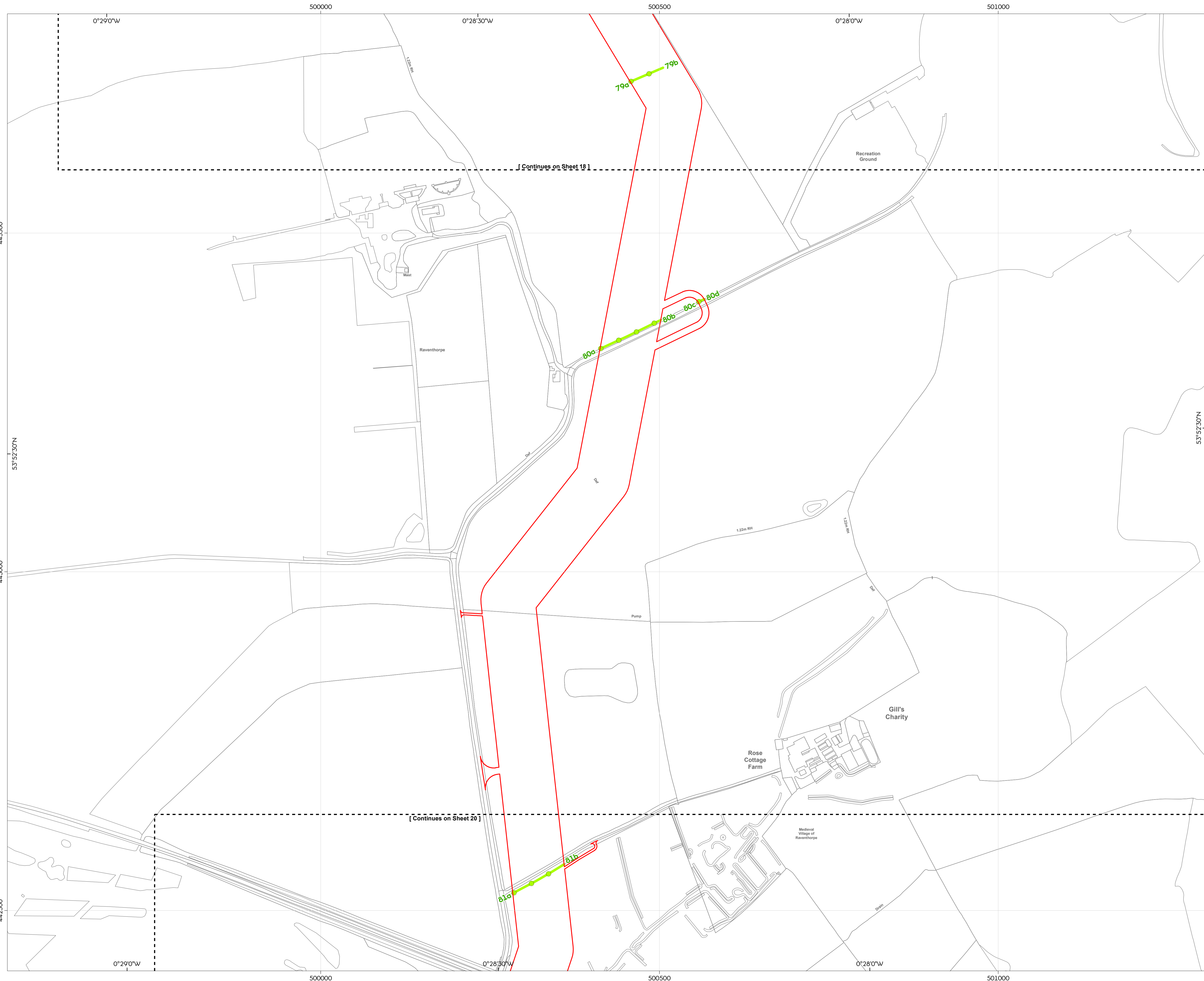
0 25 50 100 Yards



REV	REVISION	DATE
1	First issue for IFC	28/05/2023
A	Updated various onshore project elements, following consultation	16/06/2023

Tree Preservation Order and Hedgerow Plan
Document no: HOW040357
Created by: XDAOO
Checked by: HATOW
Accepted by: KELLY
Approved by: JAMIB





Hornsea Project Four Offshore Wind Farm

Tree Preservation Order and Hedgerow Plan

Sheet 19 of 28

APFP Regulations Reference - 5(2)(b) Application Document Number - D1.1.1.1

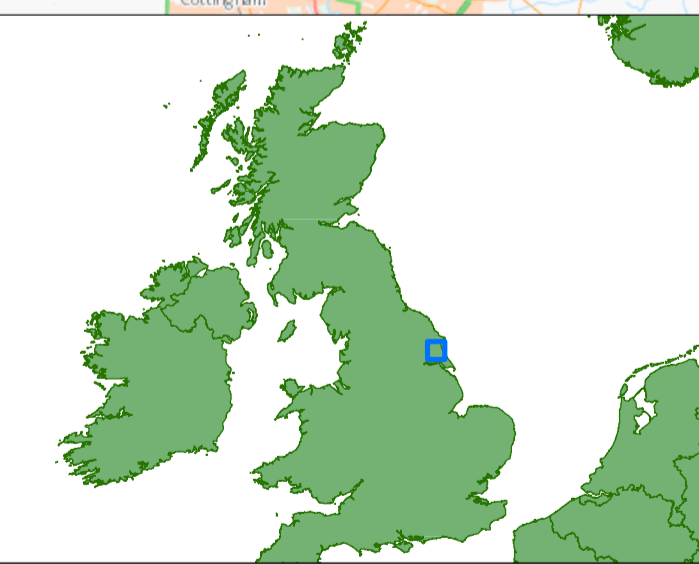
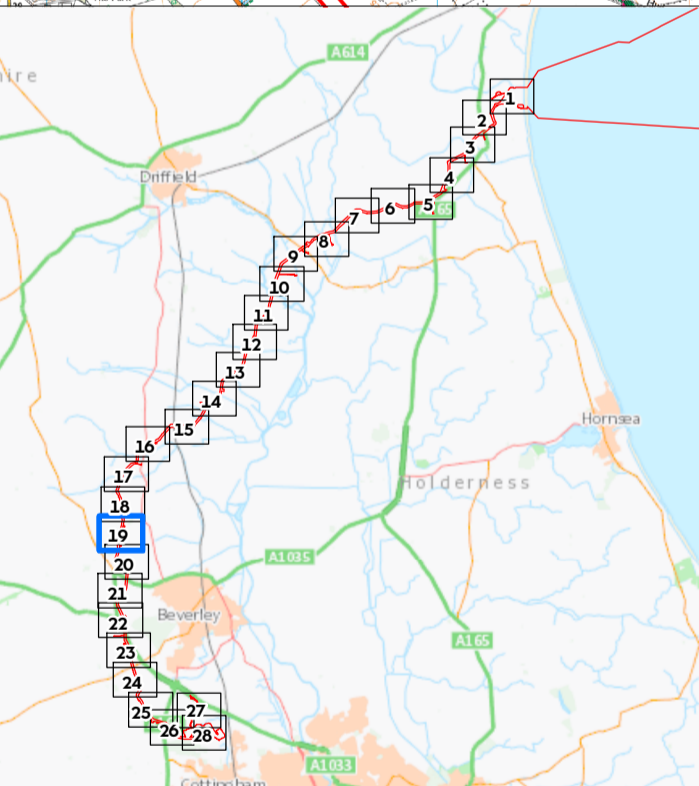
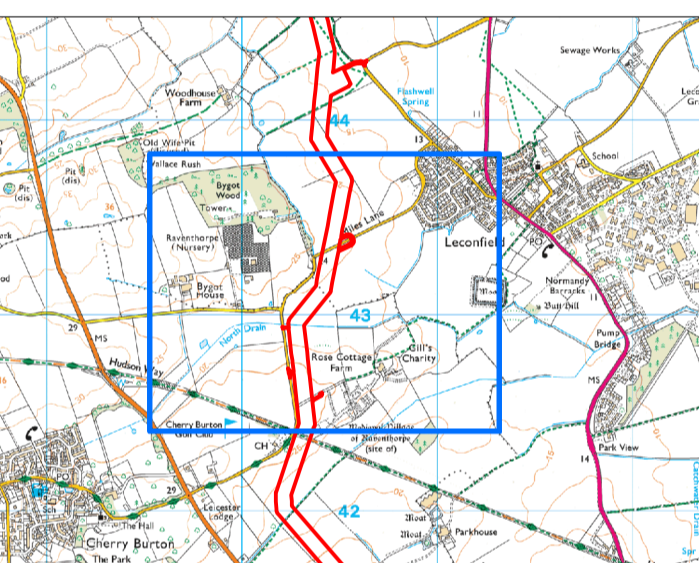
- Sheet Boundary
- Order Limits
- Hedgerows**
- Other Hedgerow**

Hedgerow Notes:

Important*: The hedgerow fulfills the criteria for Importance, set out in the Hedgerow Regulations (1997).

Other**: The hedgerow has been surveyed as part of the Extended Phase 1 habitat survey and/or hedgerow ecological survey, or by desk-based assessment. It has not been found to be important according to the Hedgerow Regulations (1997).

Sources:
 © Natural England (2020)
 Service Layer Credits: Contains OS data © Crown Copyright and database right 2020.
 © Crown copyright and database rights (2021) Ordnance Survey 0100033673. All rights reserved.

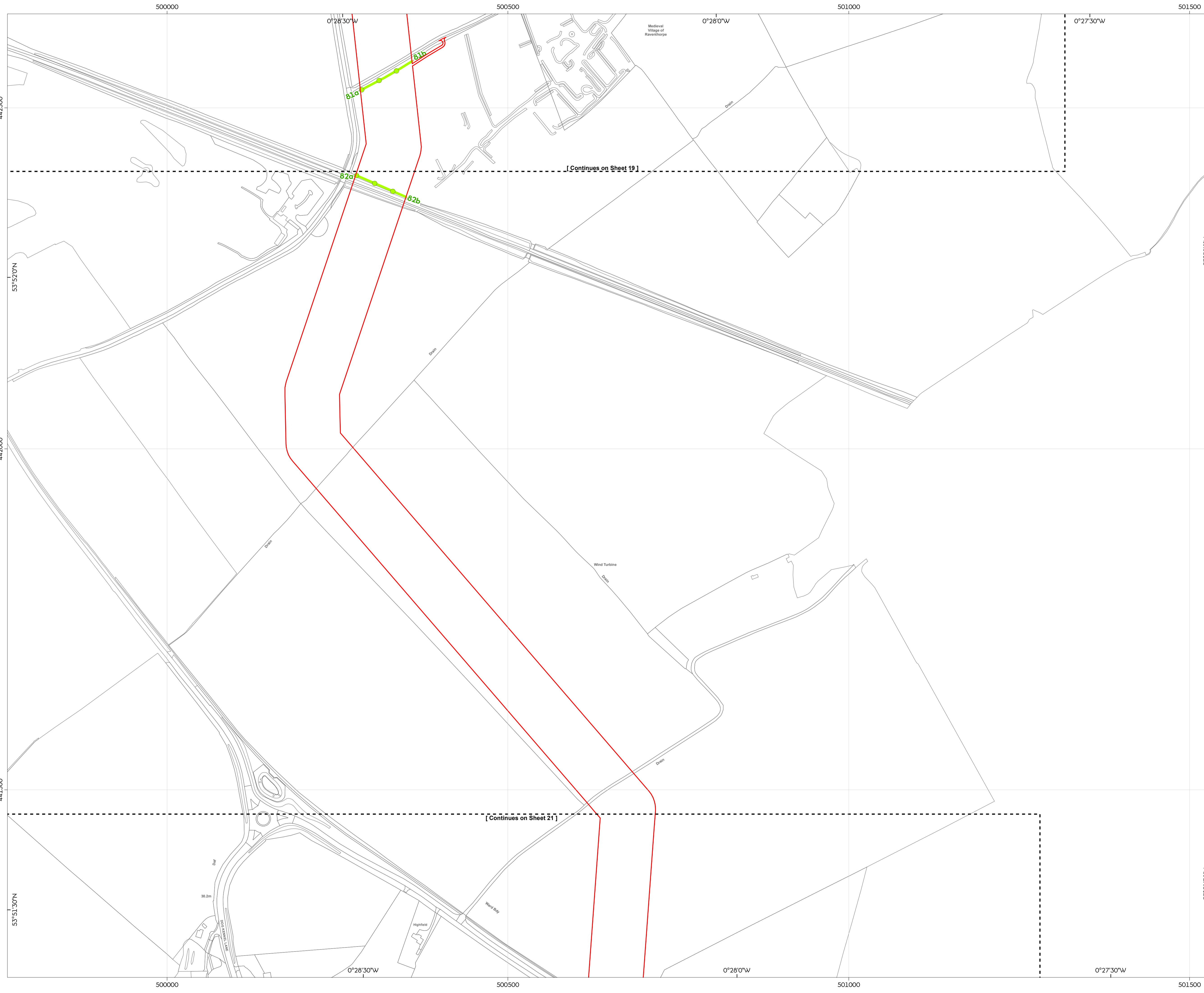


Coordinate system: British National Grid
 Vertical reference: ODN
 Scale @ A1: 1:2,500

0 25 50 100 Meters
 0 25 50 100 Yards

GRID NORTH

REV	REVISION	DATE
1	First Issue/ISSO	26/01/2023
A	Updated various onshore project elements, following consultation	16/05/2023



Hornsea Project Four Offshore Wind Farm

Tree Preservation Order and Hedgerow Plan

Sheet 20 of 28

APFP Regulations Reference - 5(2)(b) Application Document Number - D1.1.1.1

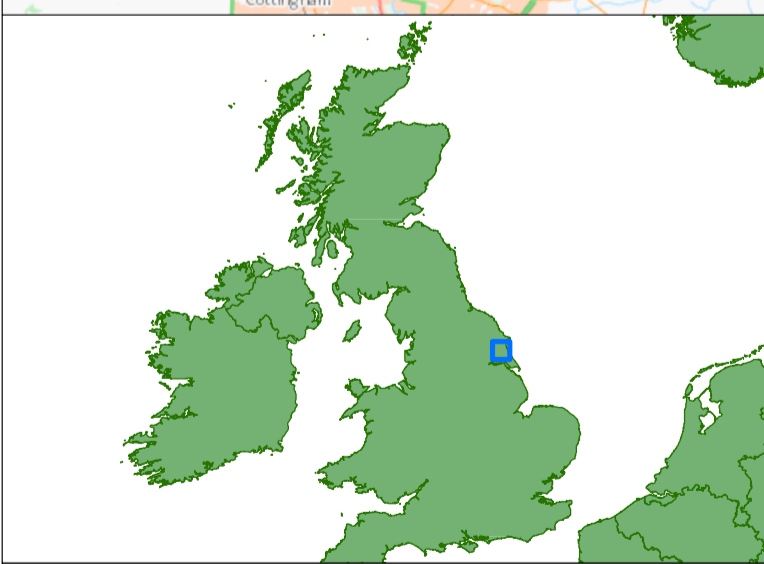
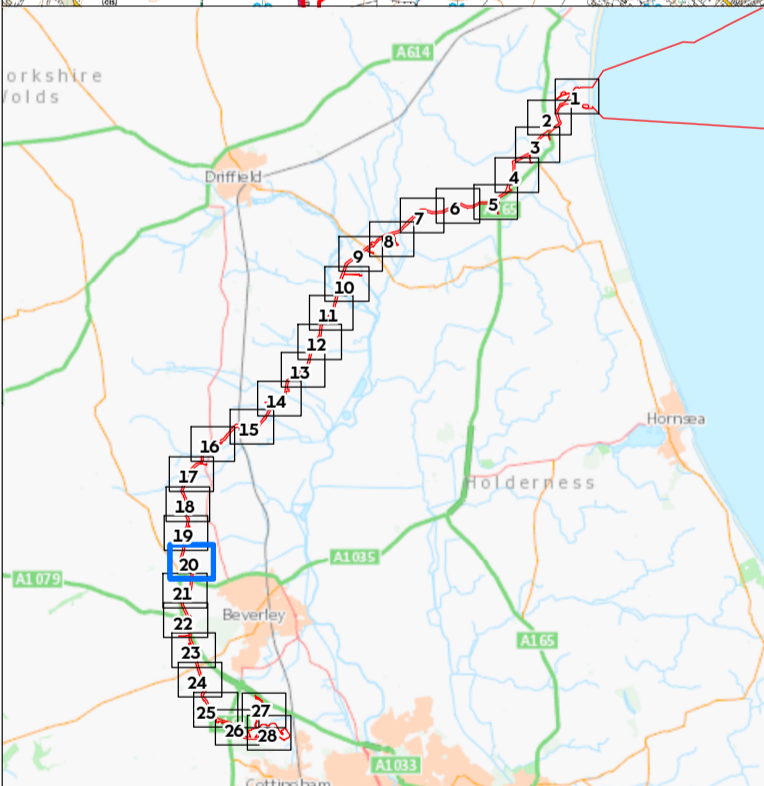
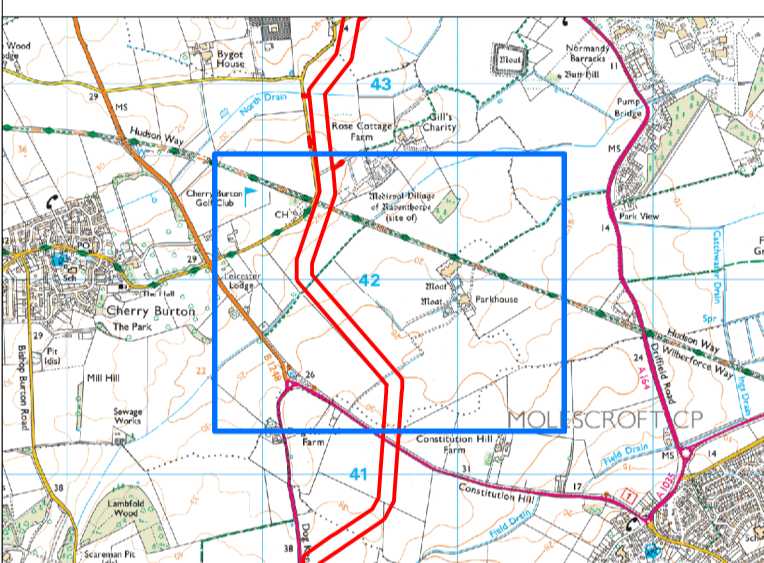
Sheet Boundary
 Order Limits
Hedgerows
 Other Hedgerow**

Hedgerow Notes:

Important*: The hedgerow fulfills the criteria for Importance, set out in the Hedgerow Regulations (1997).

Other**: The hedgerow has been surveyed as part of the Extended Phase 1 habitat survey and/or hedgerow ecological survey, or by desk-based assessment. It has not been found to be important according to the Hedgerow Regulations (1997).

Sources:
 © Natural England (2020)
 Service Layer Credits: Contains OS data © Crown Copyright and database right 2020.
 © Crown copyright and database rights (2021) Ordnance Survey 0100031673. All rights reserved.



Coordinate system: British National Grid
 Vertical reference: ODN
 Scale @ A1: 1:2,500

GRID NORTH

REV	REVISION	DATE
1	Issue for IFC	26/05/2023
A	Updated various offshore project elements, following consultation	16/06/2023

Tree Preservation Order and Hedgerow Plan
 Document no: HOW040357
 Created by: XDAOO
 Checked by: HATOW
 Accepted by: KELLY
 Approved by: JAMIB





Hornsea Project Four Offshore Wind Farm

Tree Preservation Order and Hedgerow Plan

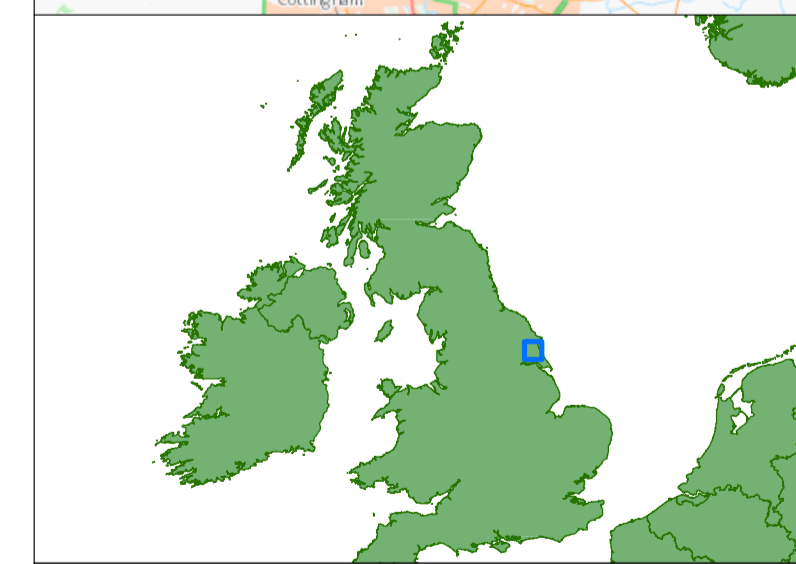
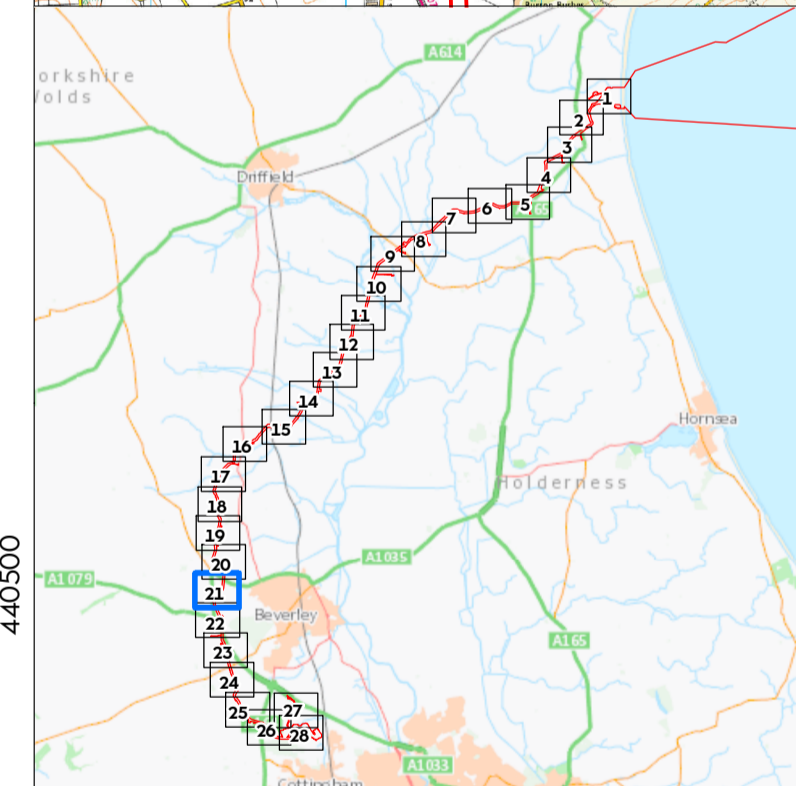
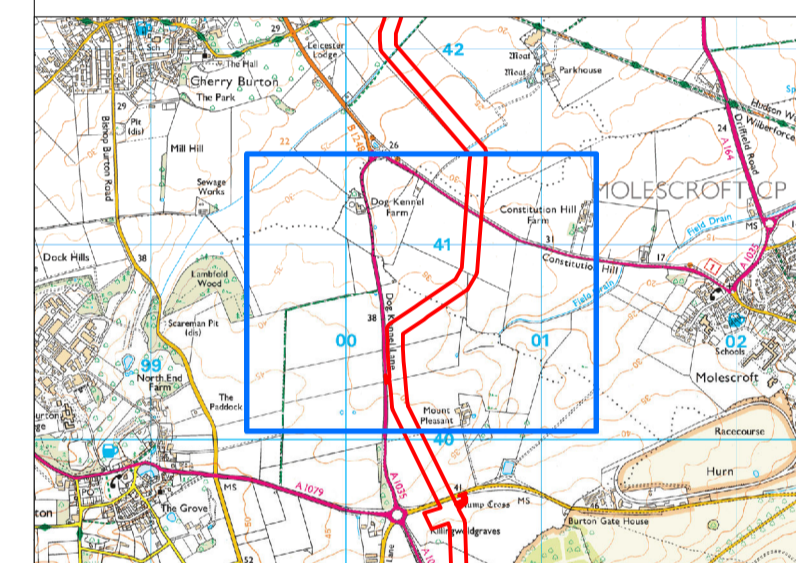
Sheet 21 of 28

APFP Regulations Reference - 5(2)(b) Application Document Number - D1.1.1.1

- Sheet Boundary
- Order Limits
- Hedgerows**
- Other Hedgerow**

Hedgerow Notes:
 Important*: The hedgerow fulfills the criteria for Importance, set out in the Hedgerow Regulations (1997).
 Other**: The hedgerow has been surveyed as part of the Extended Phase 1 habitat survey and/or hedgerow ecological survey, or by desk-based assessment. It has not been found to be important according to the Hedgerow Regulations (1997).

Sources:
 © Natural England (2020)
 Service Layer Credits: Contains OS data © Crown Copyright and database right 2020.
 © Crown copyright and database rights (2021) Ordnance Survey 0300033673. All rights reserved.



Coordinate system: British National Grid
 Vertical reference: ODN
 Scale @ A1: 1:2,500
 0 25 50 100 Meters
 0 25 50 100 Yards
 GRID NORTH

REV	REVISION	DATE
1	First Issue/ISSO	26/01/2021
A	Updated various onshore project elements, following consultation	14/06/2021




Tree Preservation Order and Hedgerow Plan
 Document no: HOW040357
 Created by: XDAOO
 Checked by: HATOW
 Accepted by: KELLY
 Approved by: JAMIB

Hornsea Project Four Offshore Wind Farm

Tree Preservation Order and Hedgerow Plan

Sheet 22 of 28

APFP Regulations Reference: 5(2)(b) Application Document Number: D1.1.1.1

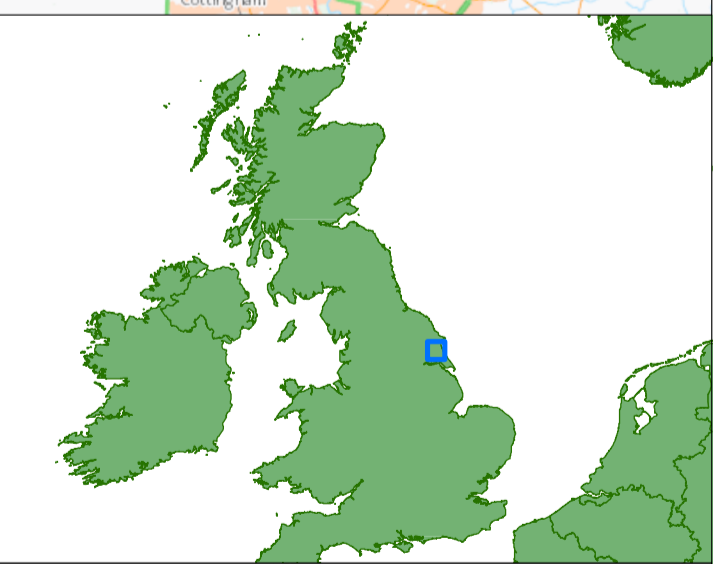
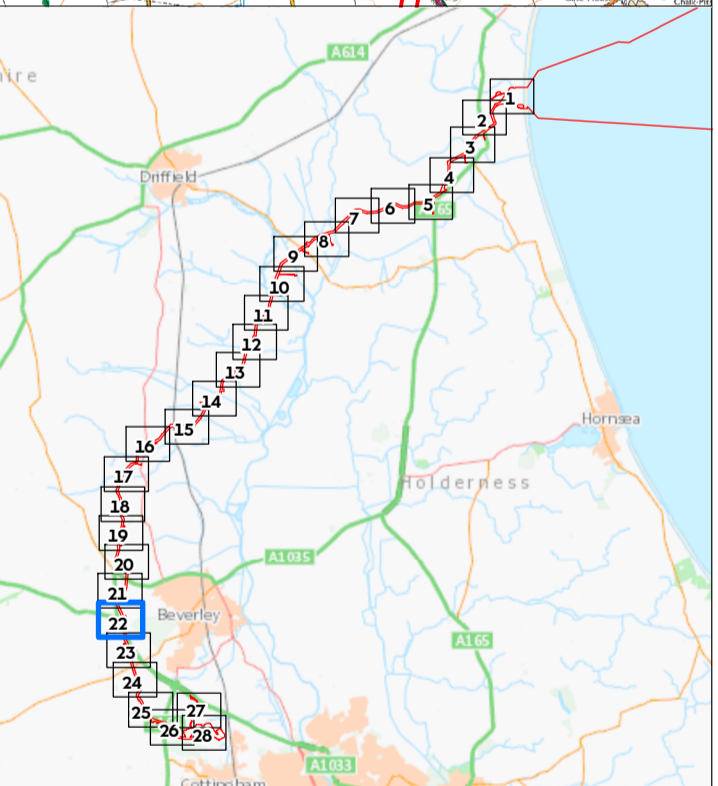
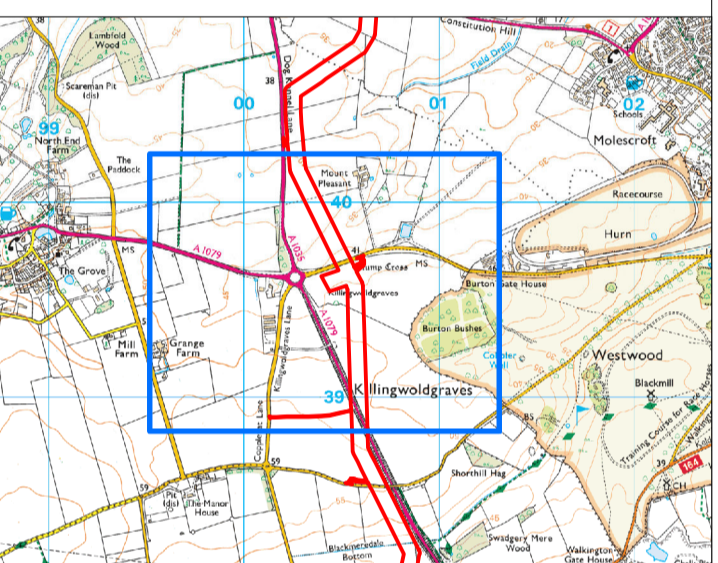
-  Sheet Boundary
-  Order Limits
- Hedgerows**
-  Other Hedgerow**

Hedgerow Notes:

Important*: The hedgerow fulfills the criteria for Importance, set out in the Hedgerow Regulations (1997).

Other**: The hedgerow has been surveyed as part of the Extended Phase 1 habitat survey and/or hedgerow ecological survey, or by desk-based assessment. It has not been found to be important according to the Hedgerow Regulations (1997).

Sources:
© Natural England (2020)
© Crown Copyright and database right 2020.
© Crown copyright and database rights (2021) Ordnance Survey 0100033673. All rights reserved.



Coordinate system: British National Grid
Vertical reference: ODN
Scale @ A1: 1:2,500

0 25 50 100 Meters
0 25 50 100 Yards

GRID NORTH

REV	REVISION	DATE
1	First issue for DCO	26/01/2021
A	Updated various onshore project elements, following consultation	16/06/2021

Tree Preservation Order and Hedgerow Plan
Document no: HOW040357
Created by: XDAOO
Checked by: HATOW
Accepted by: KELLY
Approved by: JAMIB



[Continues on Sheet 21]





[Continues on Sheet 23]

Hornsea Project Four Offshore Wind Farm

Tree Preservation Order and Hedgerow Plan

Sheet 23 of 28

APFP Regulations Reference: 5(2)(b) Application Document Number: D1.1.1.1

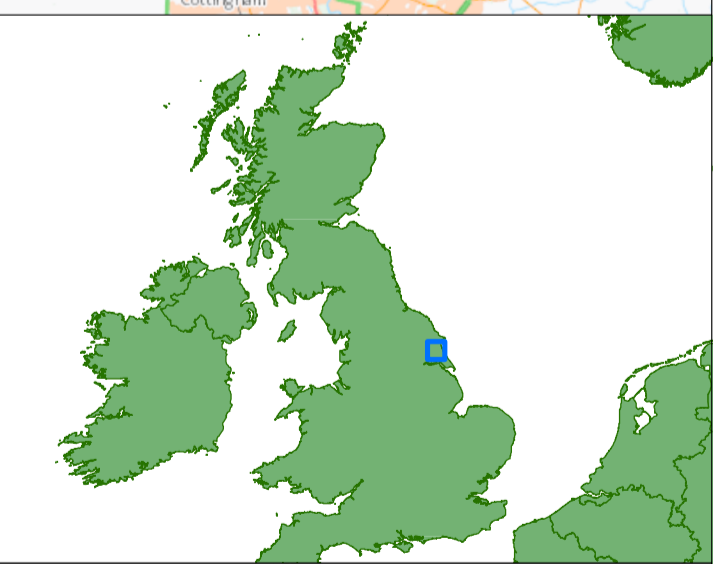
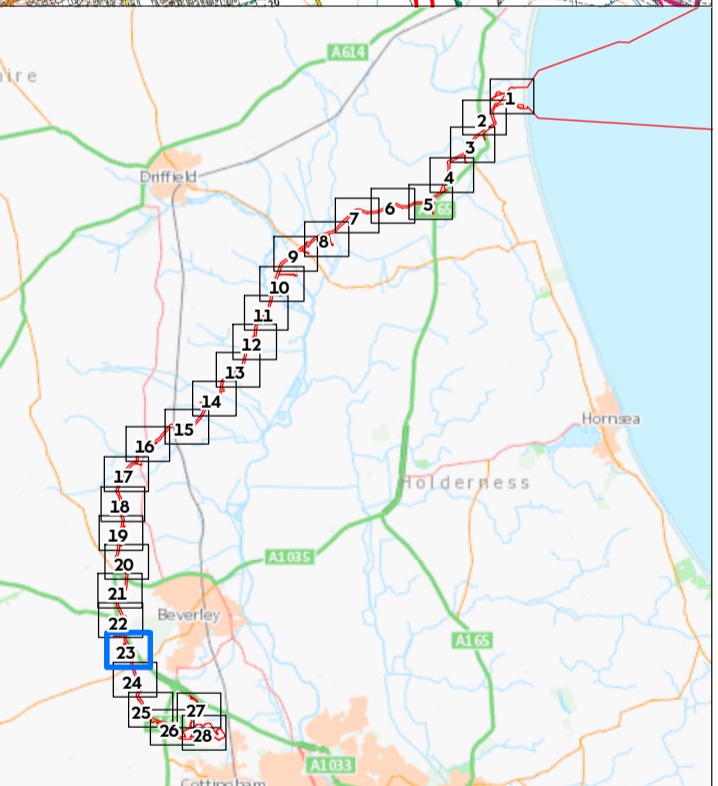
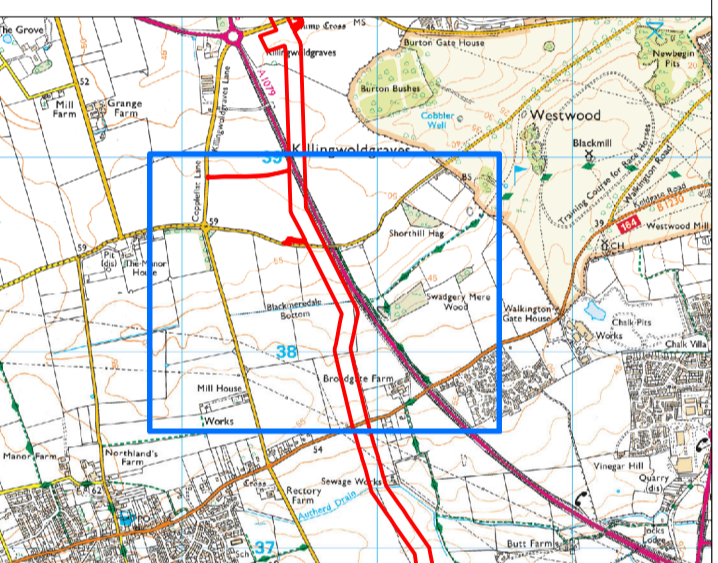
-  Sheet Boundary
-  Order Limits
- Hedgerows**
-  Other Hedgerow**
-  Tree Preservation Order
(East Riding of Yorkshire Council)

Hedgerow Notes:

Important*: The hedgerow fulfills the criteria for Importance, set out in the Hedgerow Regulations (1997).

Other**: The hedgerow has been surveyed as part of the Extended Phase 1 habitat survey and/or hedgerow ecological survey, or by desk-based assessment. It has not been found to be important according to the Hedgerow Regulations (1997).

Sources:
 © Natural England (2020)
 Service Layer Credits: Contains OS data © Crown Copyright and database right 2020.
 © Crown copyright and database rights (2021) Ordnance Survey 0100031673. All rights reserved.



Coordinate system: British National Grid
 Vertical reference: ODN
 Scale @ A1: 1:2,500

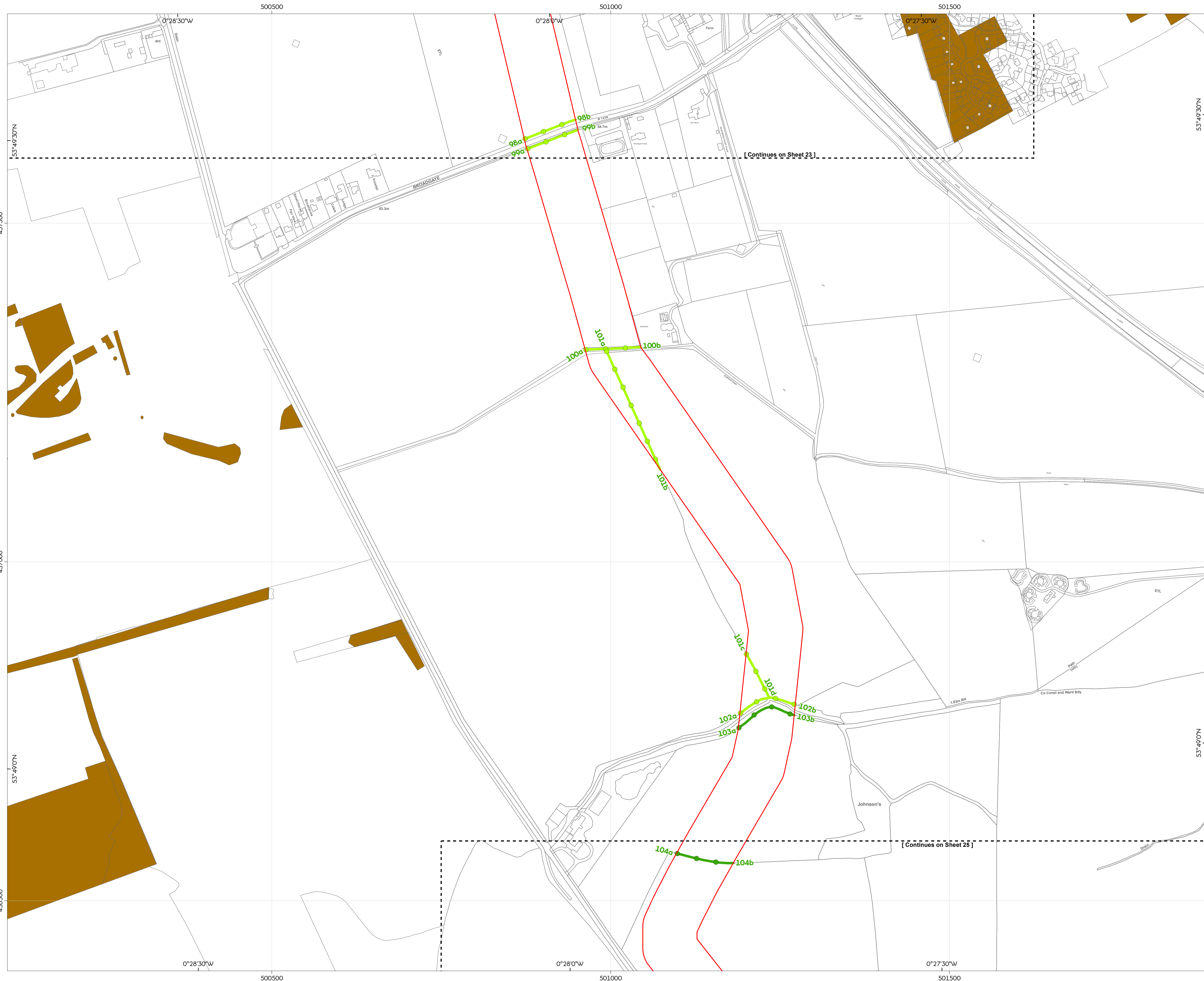
0 25 50 100 Meters
 0 25 50 100 Yards

GRID NORTH

REV	REMARKS	DATE
1	First issue for IFC	26/01/2023
A	Updated various offshore project elements, following consultation	16/06/2023

Tree Preservation Order and Hedgerow Plan
 Document no: HOW040357
 Created by: XDAO0
 Checked by: HATOW
 Accepted by: KELLY
 Approved by: JAMIB





Hornsea Project Four Offshore Wind Farm

Tree Preservation Order and Hedgerow Plan

Sheet 24 of 28

APFP Regulations Reference - 5(2)(b) Application Document Number - D1.11.1

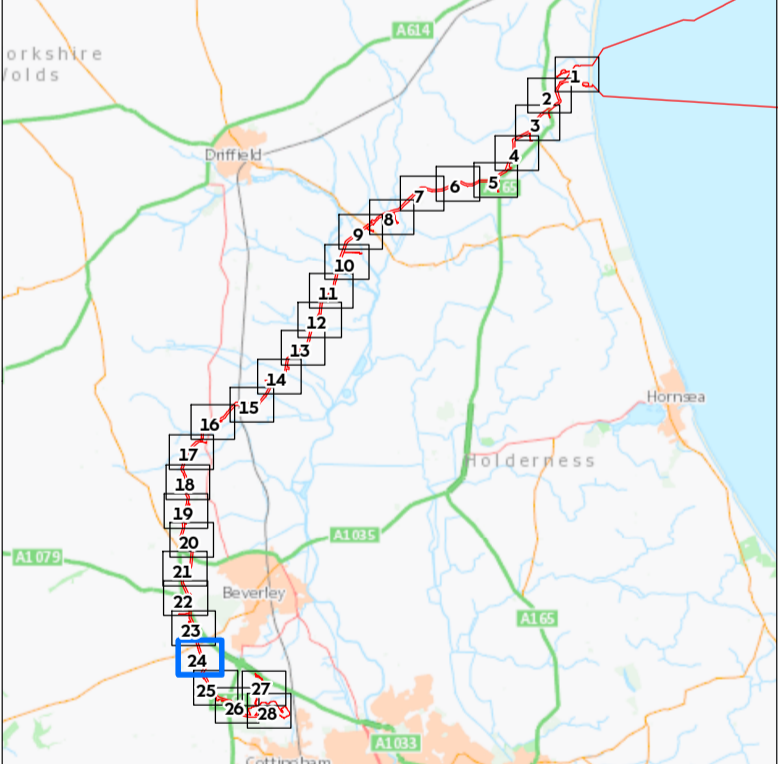
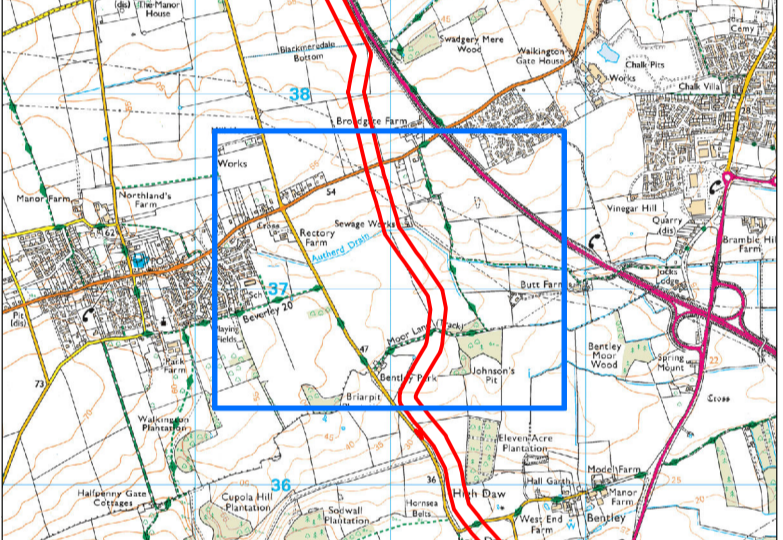
- Sheet Boundary
- Order Limits
- Hedgerows**
 - Important Hedgerow*
 - Other Hedgerow**
- Tree Preservation Order (East Riding of Yorkshire Council)

Hedgerow Notes:

Important*: The hedgerow fulfills the criteria for Importance, set out in the Hedgerow Regulations (1997).

Other**: The hedgerow has been surveyed as part of the Extended Phase 1 habitat survey and/or hedgerow ecological survey, or by desk-based assessment. It has not been found to be important according to the Hedgerow Regulations (1997).

Sources:
 © Natural England (2020)
 Service Layer Credits: Contains OS data © Crown Copyright and database right 2020.
 © Crown copyright and database rights (2021) Ordnance Survey 0100033673. All rights reserved.



Coordinate system: British National Grid
 Vertical reference: ODN
 Scale @ A1: 1:2,500

0 25 50 100 Meters
 0 25 50 100 Yards

GRID NORTH

REV	REVISION	DATE
A	Updated various onshore project elements, following consultation	14/06/2021

Tree Preservation Order and Hedgerow Plan
 Document no: HOW040357
 Created by: XDACC
 Checked by: HATOW
 Accepted by: KELLY
 Approved by: JAMIB



Hornsea Project Four Offshore Wind Farm

Tree Preservation Order and Hedgerow Plan

Sheet 25 of 28

APFP Regulations Reference: 5(2)(b) Application Document Number: D1.1.1.1

Sheet Boundary

Order Limits

Hedgerows

Important Hedgerow*

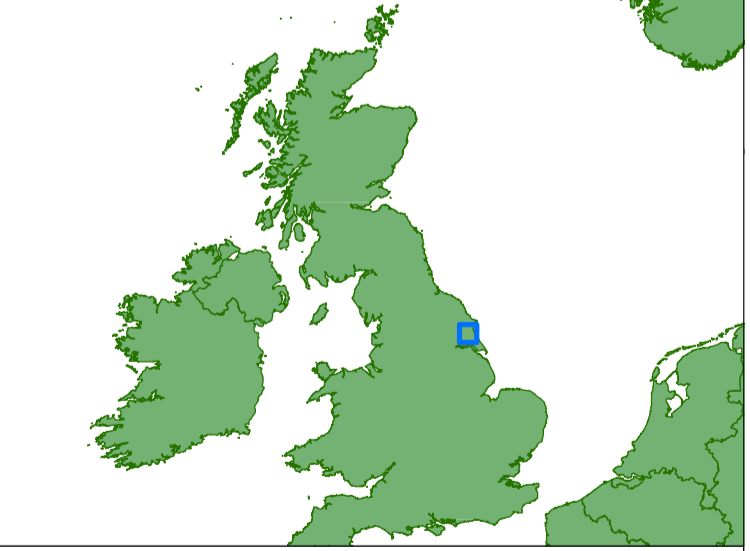
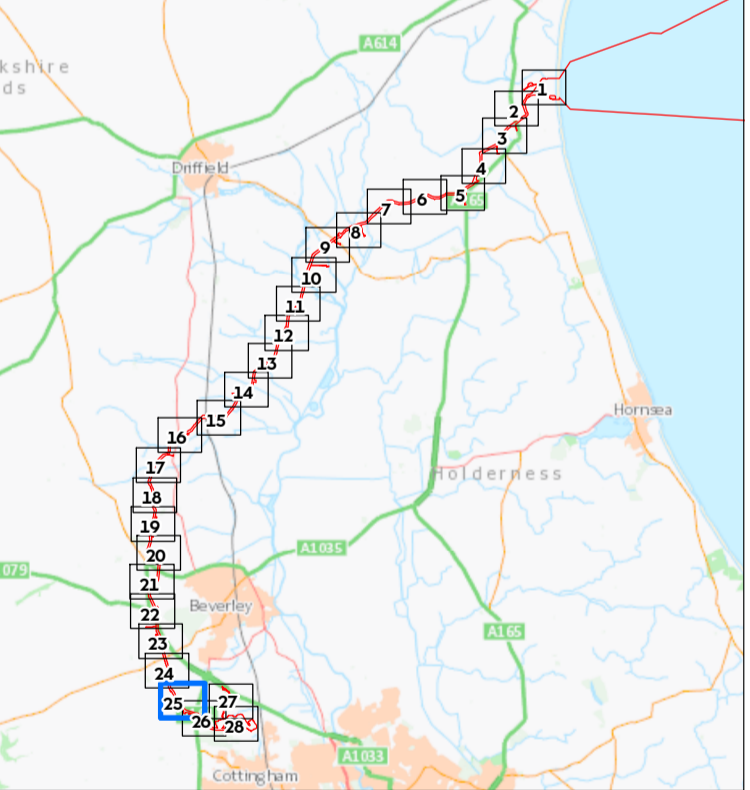
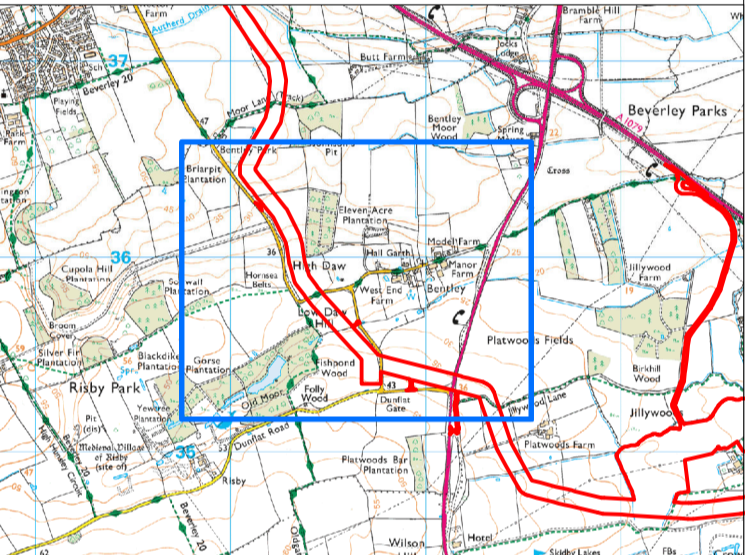
Other Hedgerow**

Hedgerow Notes:

Important*: The hedgerow fulfills the criteria for Importance, set out in the Hedgerow Regulations (1997).

Other**: The hedgerow has been surveyed as part of the Extended Phase 1 habitat survey and/or hedgerow ecological survey, or by desk-based assessment. It has not been found to be important according to the Hedgerow Regulations (1997).

Sources:
© Natural England (2020)
Service Layer Credits: Contains OS data © Crown Copyright and database right 2020.
© Crown copyright and database rights (2021) Ordnance Survey 0300033673. All rights reserved.



Coordinate system: British National Grid

Vertical reference: ODN

Scale @ A1: 1:2,500

0 25 50 100 Meters

0 25 50 100 Yards

REV	REVISION	DATE
1	First issue for IFC	26/05/2023
A	Updated various onshore project elements, following consultation	16/06/2023

Tree Preservation Order and Hedgerow Plan

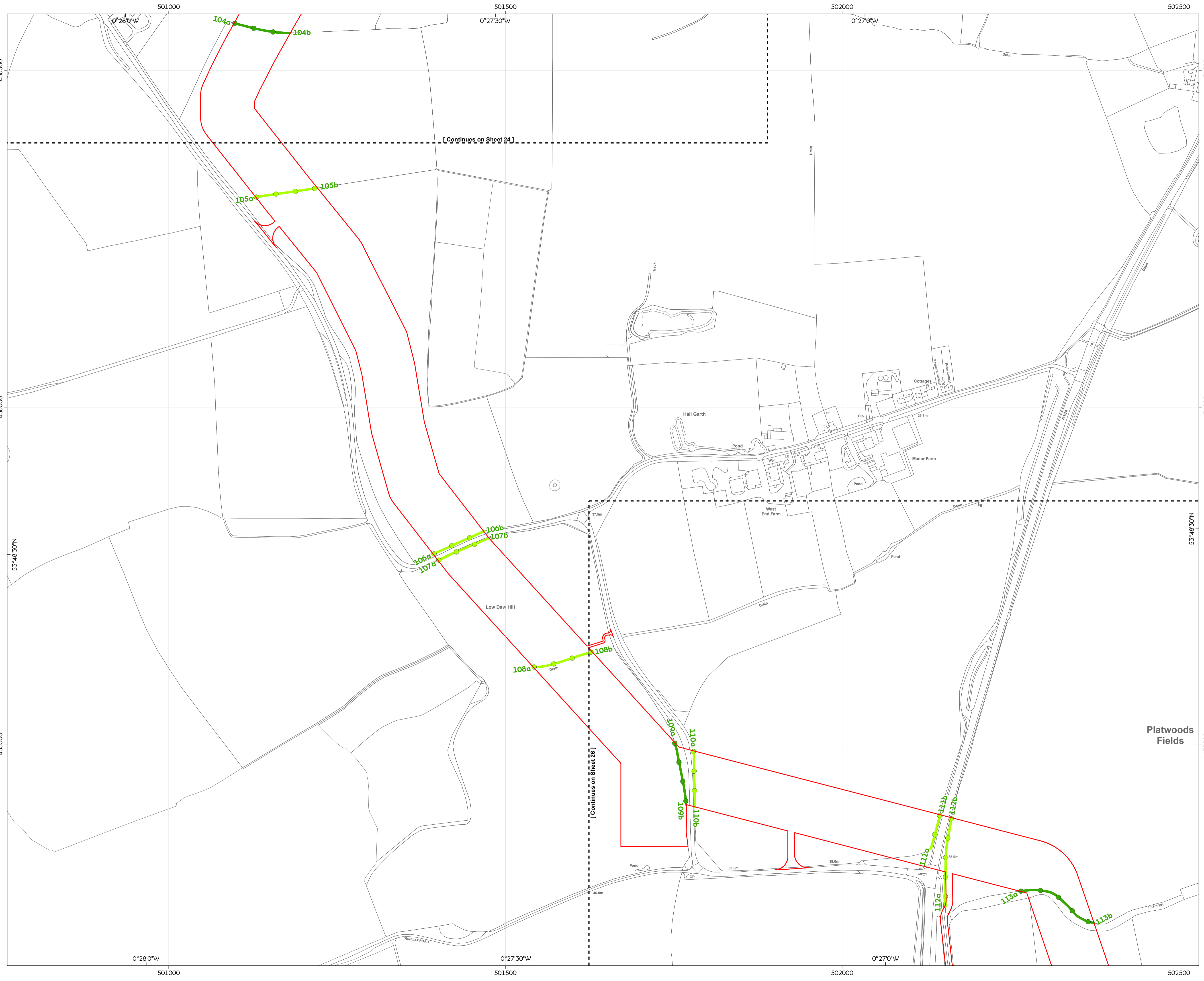
Document no: HOW040357

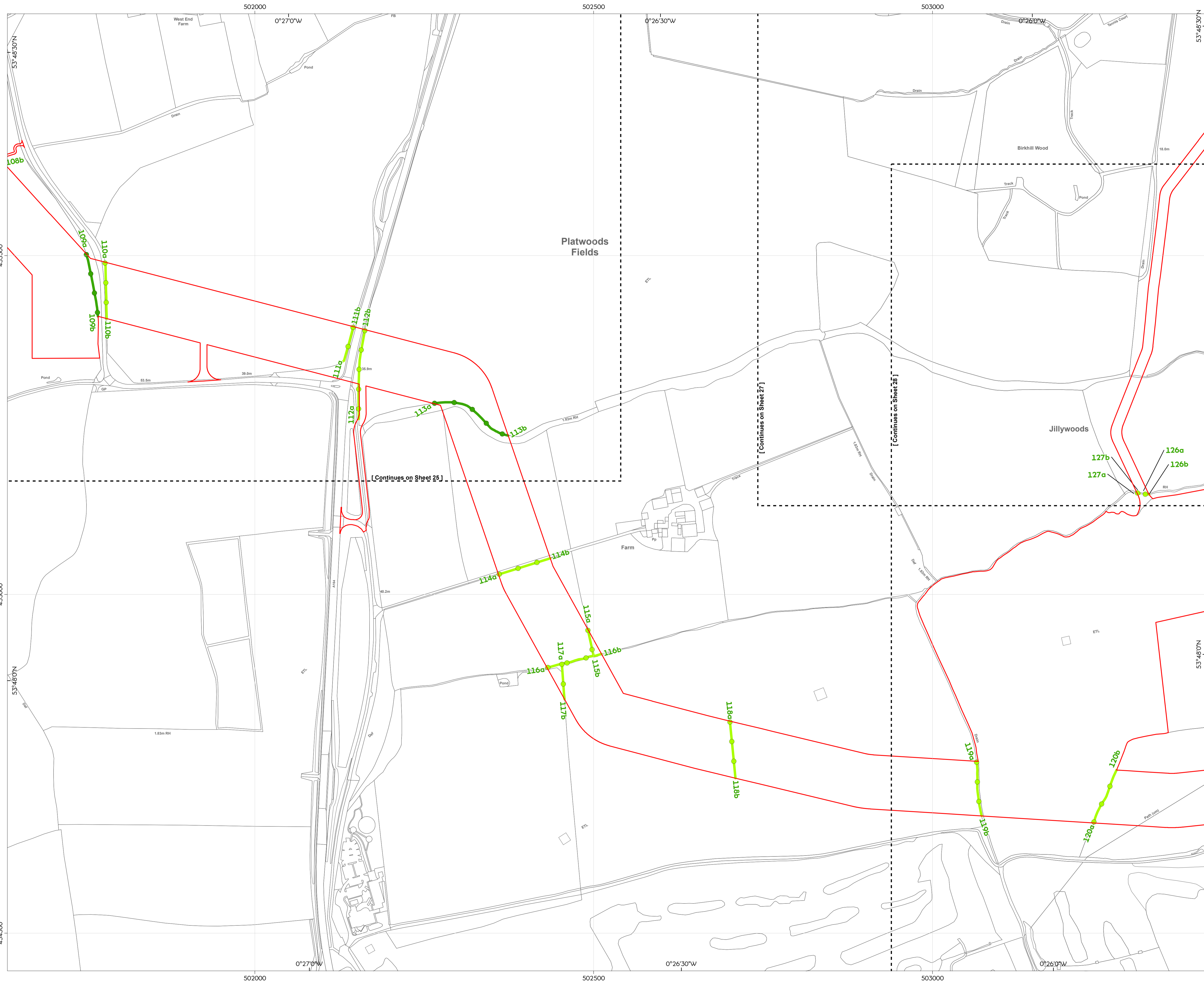
Created by: XDAOO

Checked by: HATOW

Accepted by: KELLY

Approved by: JAMIB





Hornsea Project Four Offshore Wind Farm

Tree Preservation Order and Hedgerow Plan

Sheet 26 of 28

APFP Regulations Reference - 5(2)(b) Application Document Number - D1.1.1.1

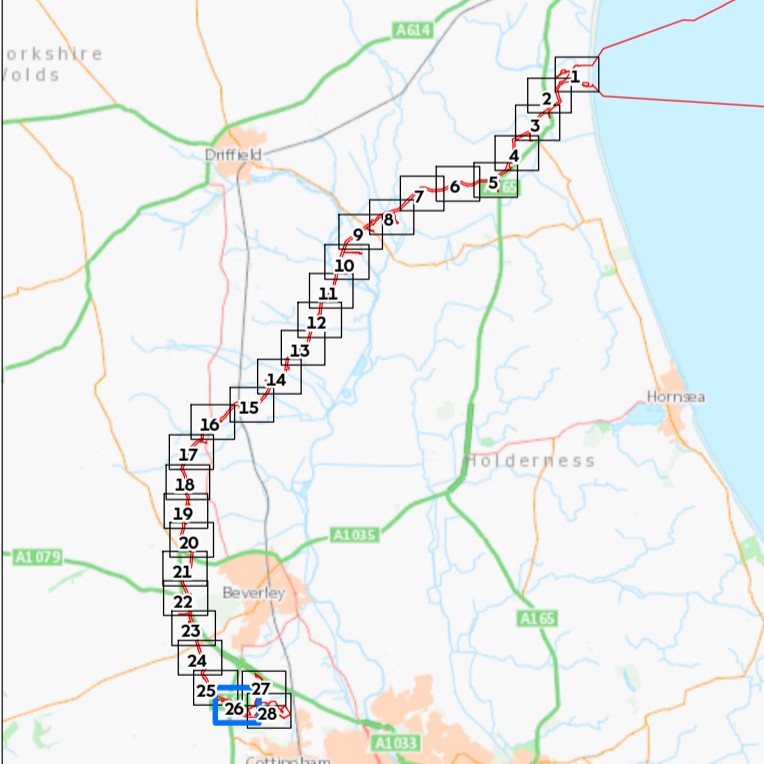
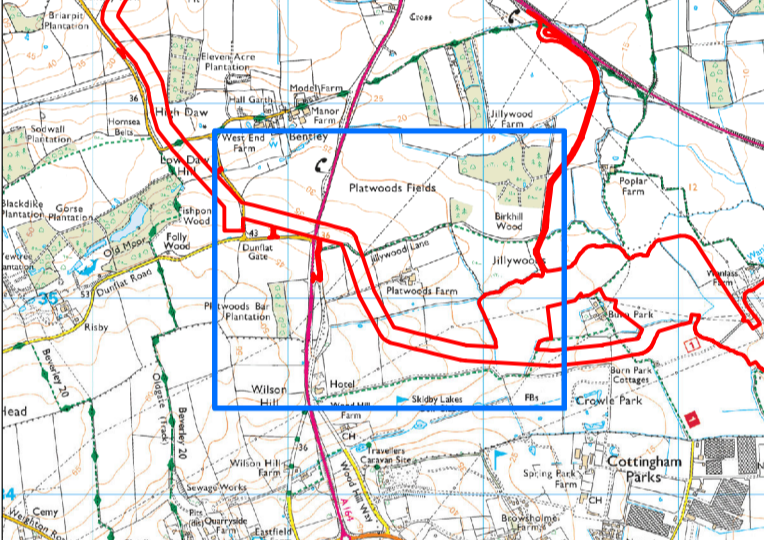
- Sheet Boundary
- Order Limits
- Hedgerows**
- Important Hedgerow*
- Other Hedgerow**

Hedgerow Notes:

Important*: The hedgerow fulfills the criteria for Importance, set out in the Hedgerow Regulations (1997).

Other**: The hedgerow has been surveyed as part of the Extended Phase 1 habitat survey and/or hedgerow ecological survey, or by desk-based assessment. It has not been found to be important according to the Hedgerow Regulations (1997).

Sources:
 © Natural England (2020)
 Service Layer Credits: Contains OS data © Crown Copyright and database right 2020.
 © Crown copyright and database rights (2021) Ordnance Survey 0300033673. All rights reserved.



Coordinate system: British National Grid
 Vertical reference: ODN
 Scale @ A1: 1:2,500

0 25 50 100 Meters
 0 25 50 100 Yards

GRID NORTH

REV	REVISION	DATE
1	First issue for IFC	26/01/2023
A	Updated various offshore project elements, following consultation	16/06/2023

Tree Preservation Order and Hedgerow Plan
 Document no: HOW040357
 Created by: XDAOO
 Checked by: HATOW
 Accepted by: KELLY
 Approved by: JAMIB





Hornsea Project Four Offshore Wind Farm

Tree Preservation Order and Hedgerow Plan

Sheet 27 of 28

APFP Regulations Reference - 5(2)(b) Application Document Number - D1.11.1

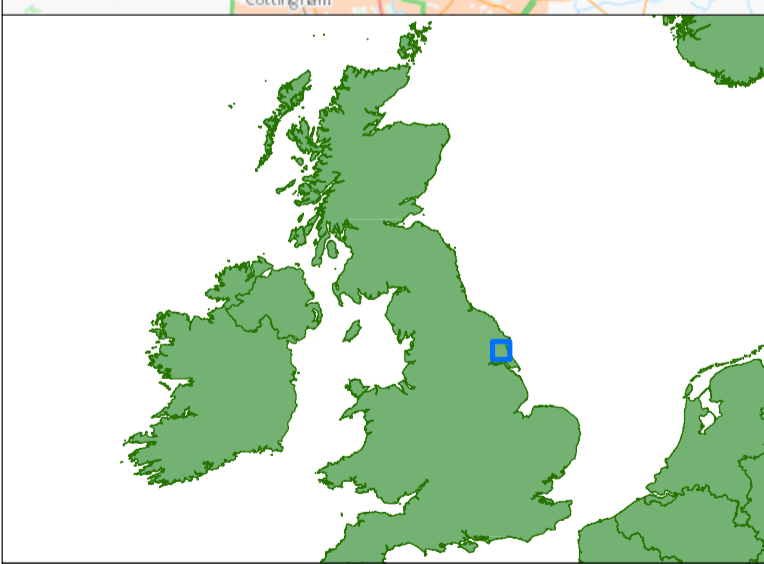
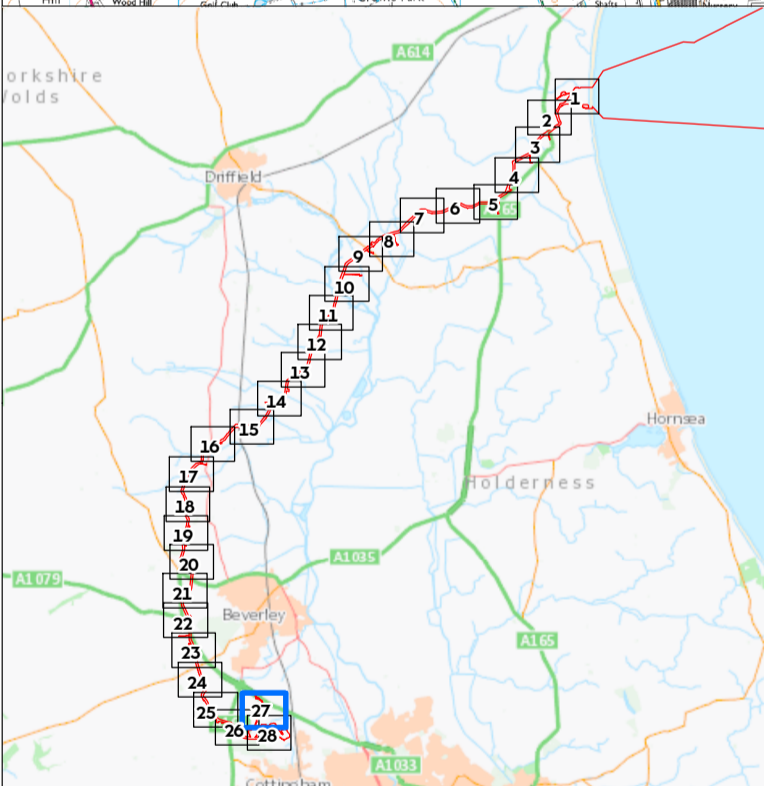
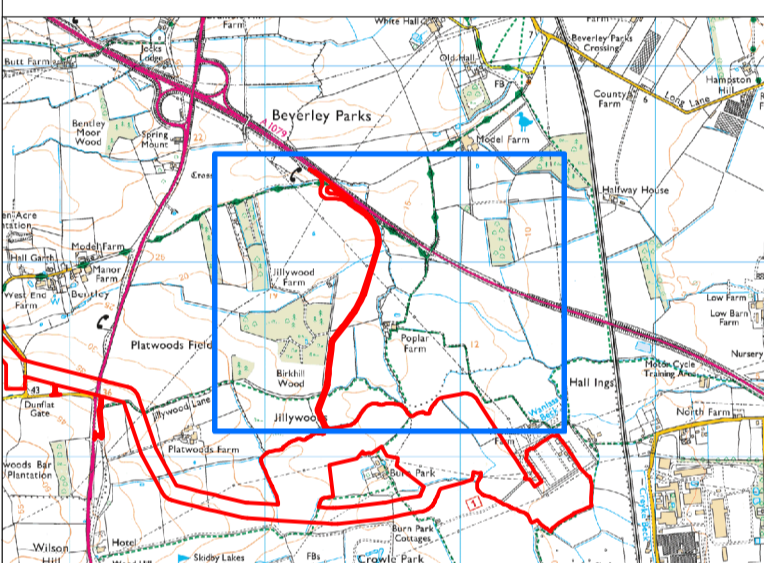
- Sheet Boundary
- Order Limits
- Hedgerows**
- Other Hedgerow**

Hedgerow Notes:

Important*: The hedgerow fulfills the criteria for Importance, set out in the Hedgerow Regulations (1997).

Other**: The hedgerow has been surveyed as part of the Extended Phase 1 habitat survey and/or hedgerow ecological survey, or by desk-based assessment. It has not been found to be important according to the Hedgerow Regulations (1997).

Sources:
© Natural England (2020)
Service Layer Credits: Contains OS data © Crown Copyright and database right 2020.
© Crown copyright and database rights (2021) Ordnance Survey 0100033673. All rights reserved.



Coordinate system: British National Grid
Vertical reference: ODN
Scale @ A1: 1:2,500

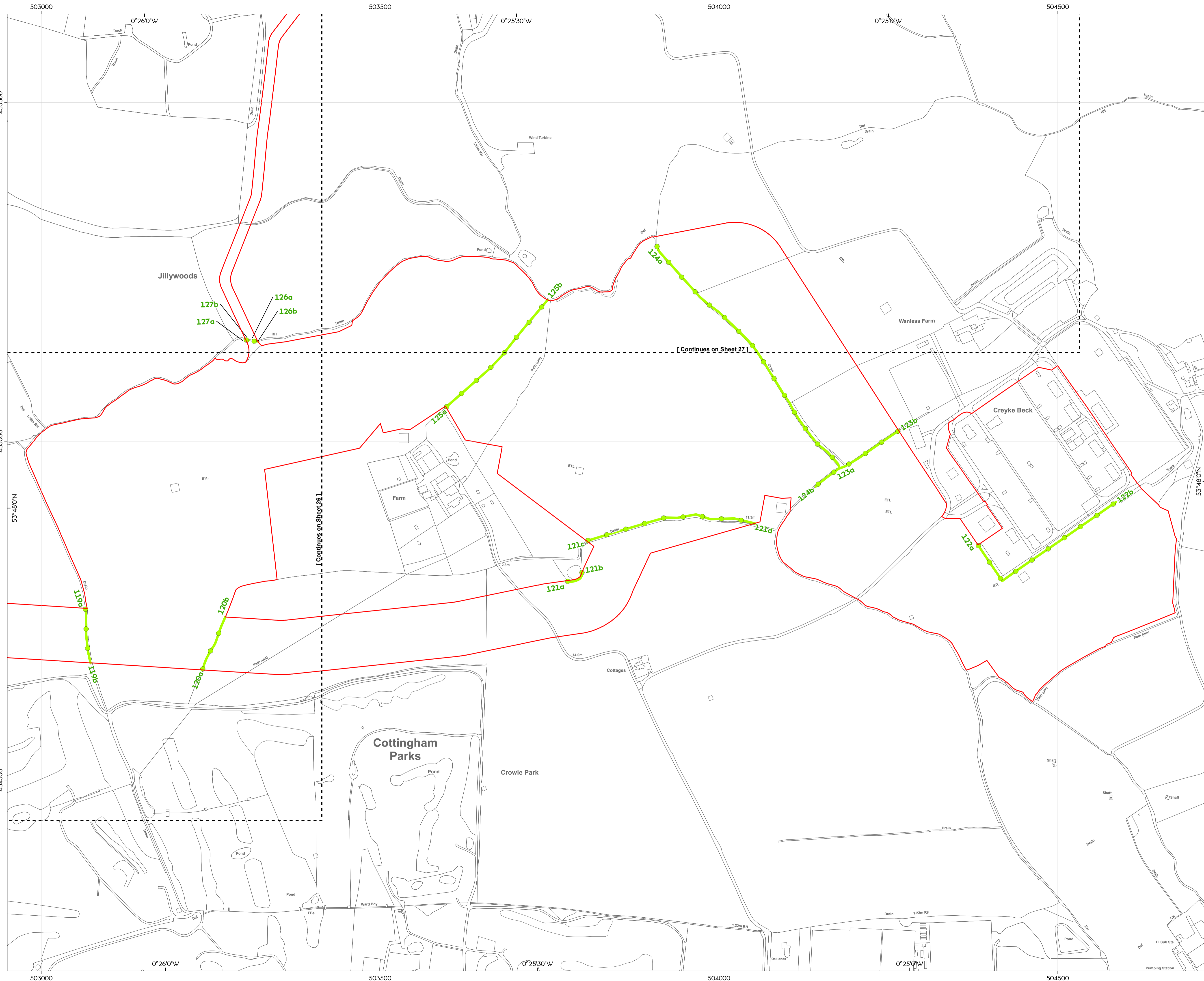
0 25 50 100 Meters
0 25 50 100 Yards

GRID NORTH

REV	REVISION	DATE
A	Updated various onshore project elements, following consultation	14/06/2021

Tree Preservation Order and Hedgerow Plan
Document no: HOW040357
Created by: XDAOO
Checked by: HATOW
Accepted by: KELLY
Approved by: JAMIB





Hornsea Project Four Offshore Wind Farm

Tree Preservation Order and Hedgerow Plan

Sheet 28 of 28

APFP Regulations Reference: 5(2)(b) Application Document Number: D1.1.1.1

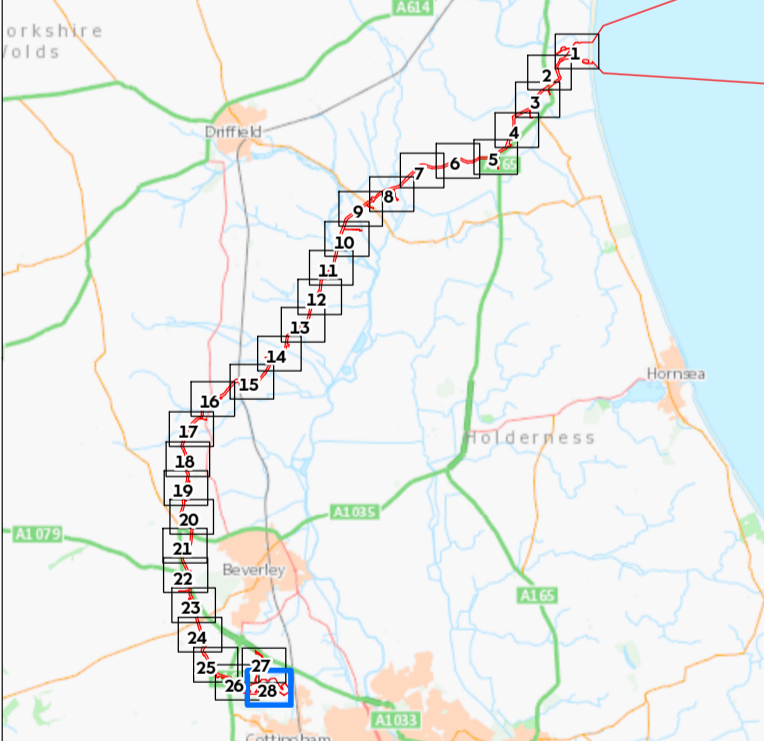
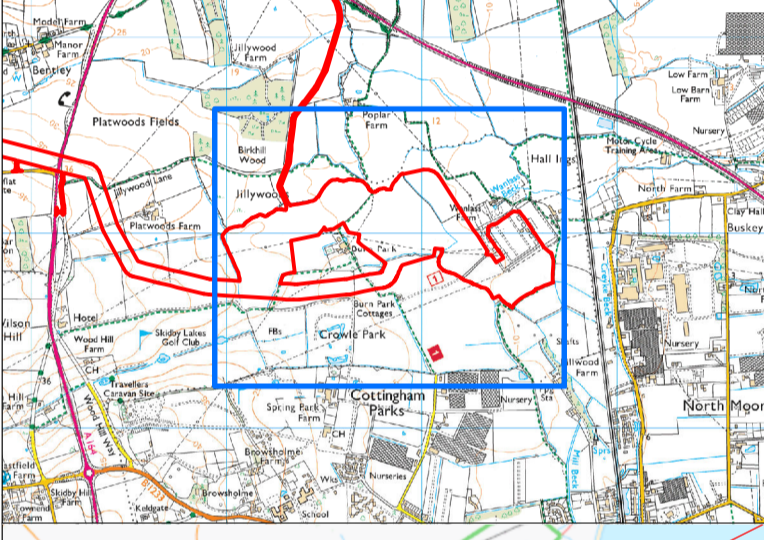
- Sheet Boundary
- Order Limits
- Hedgerows**
- Other Hedgerow**

Hedgerow Notes:

Important*: The hedgerow fulfills the criteria for Importance, set out in the Hedgerow Regulations (1997).

Other**: The hedgerow has been surveyed as part of the Extended Phase 1 habitat survey and/or hedgerow ecological survey, or by desk-based assessment. It has not been found to be important according to the Hedgerow Regulations (1997).

Sources:
 © Natural England (2020)
 Service Layer Credits: Contains OS data © Crown Copyright and database right 2020.
 © Crown copyright and database rights (2021) Ordnance Survey 0100033673. All rights reserved.



Coordinate system: British National Grid
 Vertical reference: ODN
 Scale @ A1: 1:2,500

0 25 50 100 Meters
 0 25 50 100 Yards

GRID NORTH

REV	REVISION	DATE
1	First Issue/ISSUE	28/05/2023
A	Updated various offshore project elements, following consultation	16/06/2023

Tree Preservation Order and Hedgerow Plan
 Document no: HOW040357
 Created by: XDAOO
 Checked by: HATOW
 Accepted by: KELLY
 Approved by: JAMIB